

90°22' E

90°22'30 E

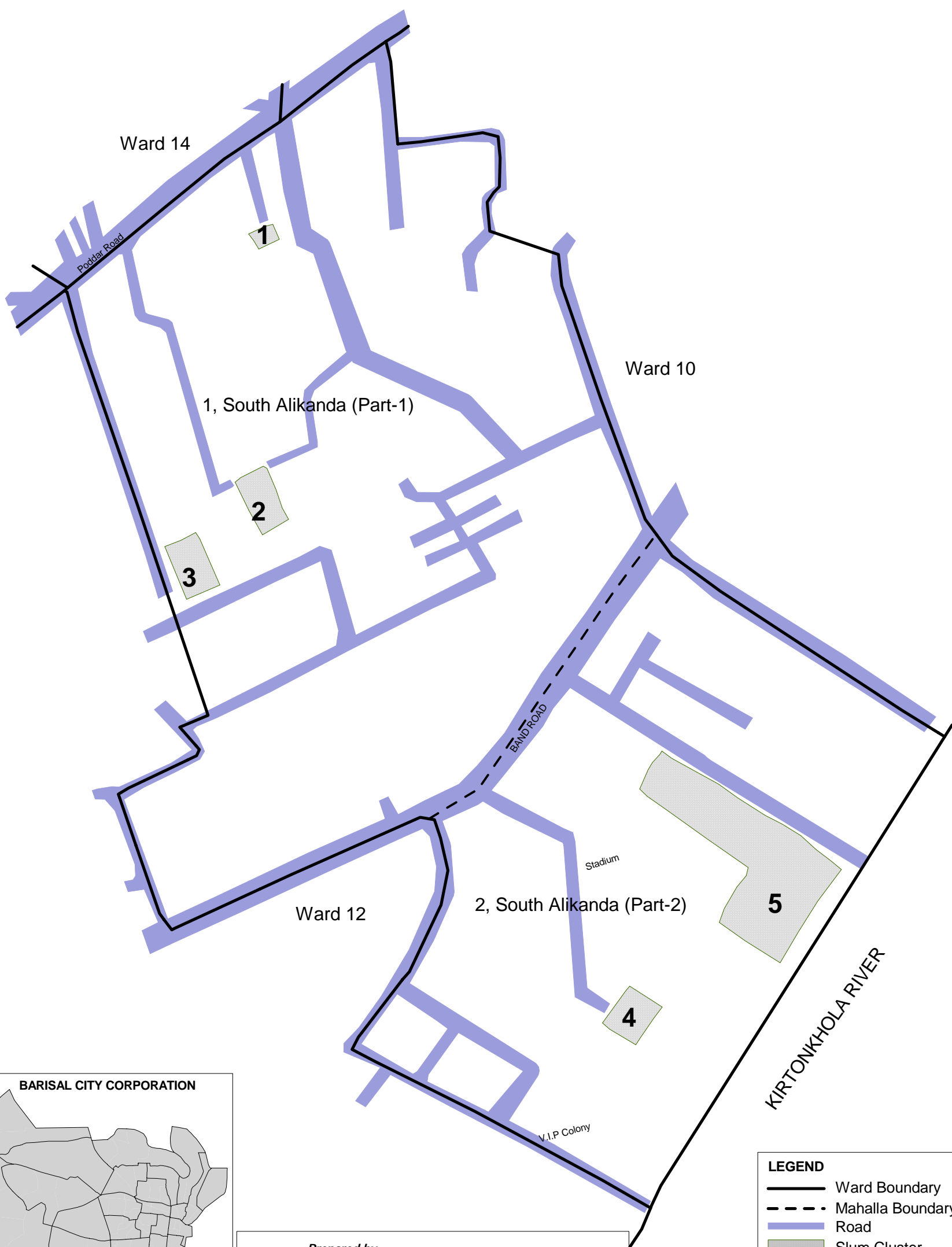
SLUMS IN BANGLADESH CITIES, 2005

Barisal City Corporation Area

WARD No. 11

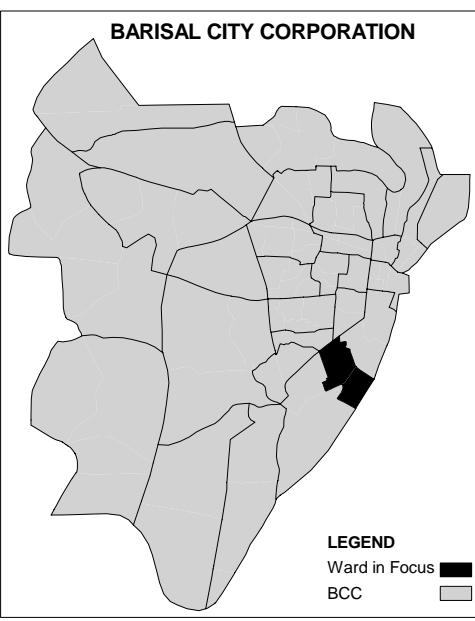
22°41'30 N

22°41'30 N



22°41' N

22°41' N



LEGEND
 Ward in Focus
 BCC

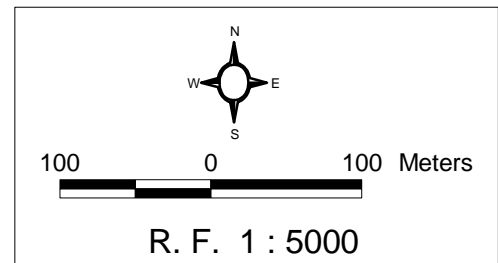
Prepared by
 Centre for Urban Studies (CUS), Dhaka

With
 MEASURE Evaluation, Carolina Population Center
 University of North Carolina at Chapel Hill.

National Institute of Population Research and Training

Funded by
 United States Agency for International Development

LEGEND
 Ward Boundary
 Mahalla Boundary
 Road
 Slum Cluster



90°22' E

90°22'30 E