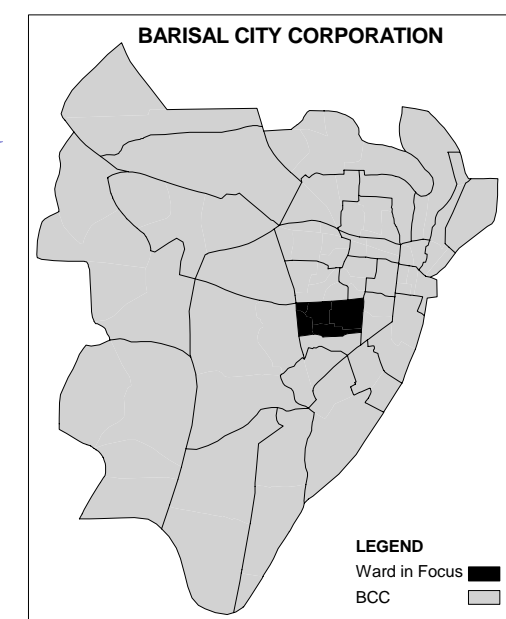
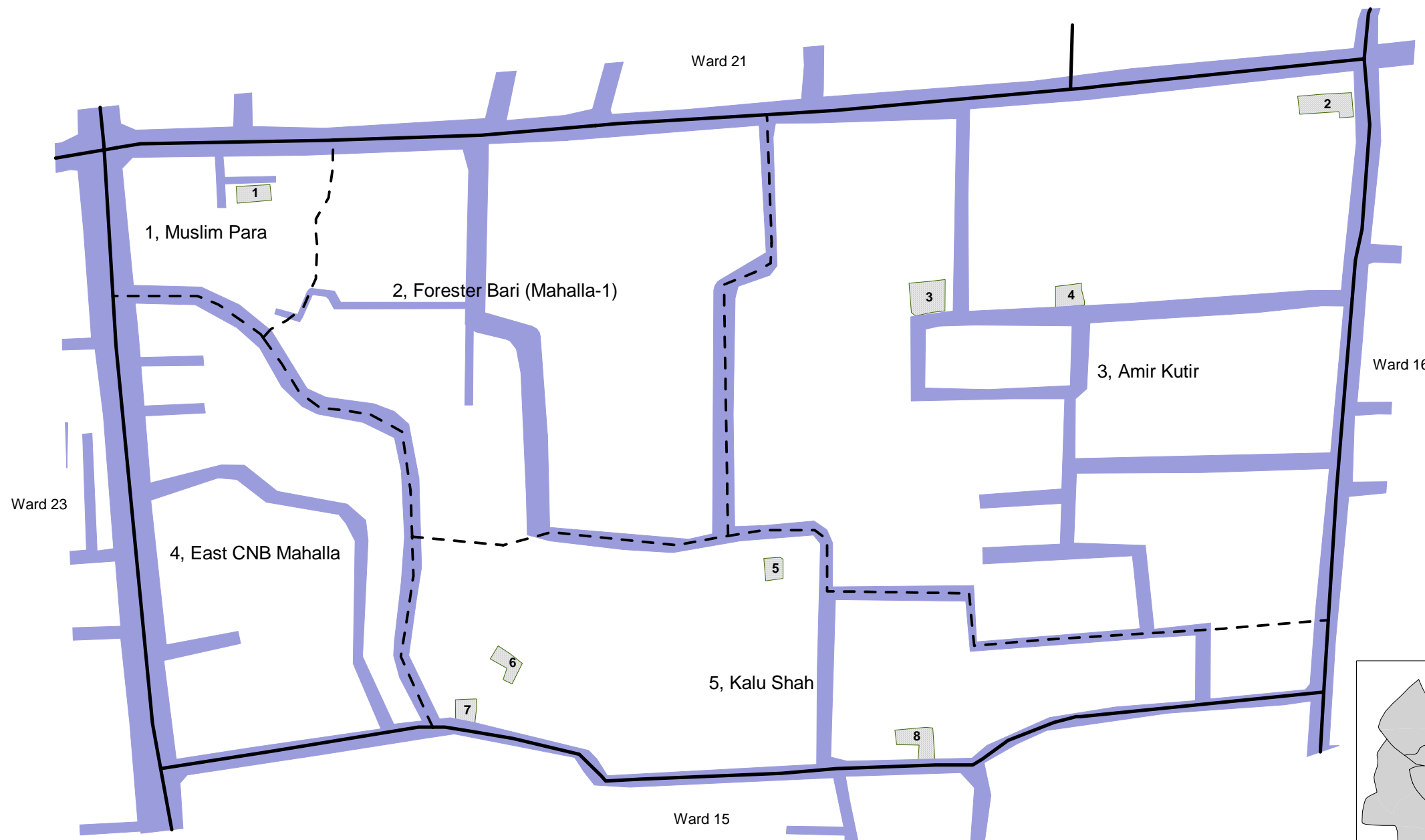


90°21'30" E 90°22' E

SLUMS IN BANGLADESH CITIES, 2005

Barisal City Corporation Area

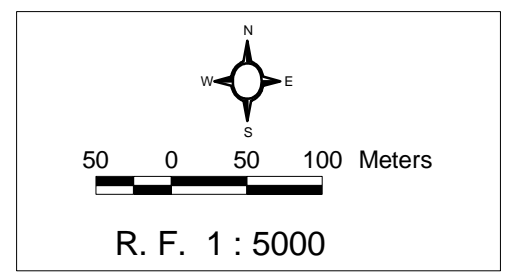
WARD No. 15



Prepared by
 Centre for Urban Studies (CUS), Dhaka

With
 MEASURE Evaluation, Carolina Population Center
 University of North Carolina at Chapel Hill.
 National Institute of Population Research and Training

Funded by
 United States Agency for International Development



LEGEND

- Ward Boundary
- - - Mahalla Boundary
- Road
- Slum Cluster

22°42' N

22°42' N

90°21'30" E

90°22' E