

**SLUMS IN BANGLADESH CITIES, 2005**  
**Barisal City Corporation Area**  
**WARD No. 16**

90°22'30 E

90°23'

90°23'30 E

22°43'30 N

22°43'30 N

22°43'

22°43'

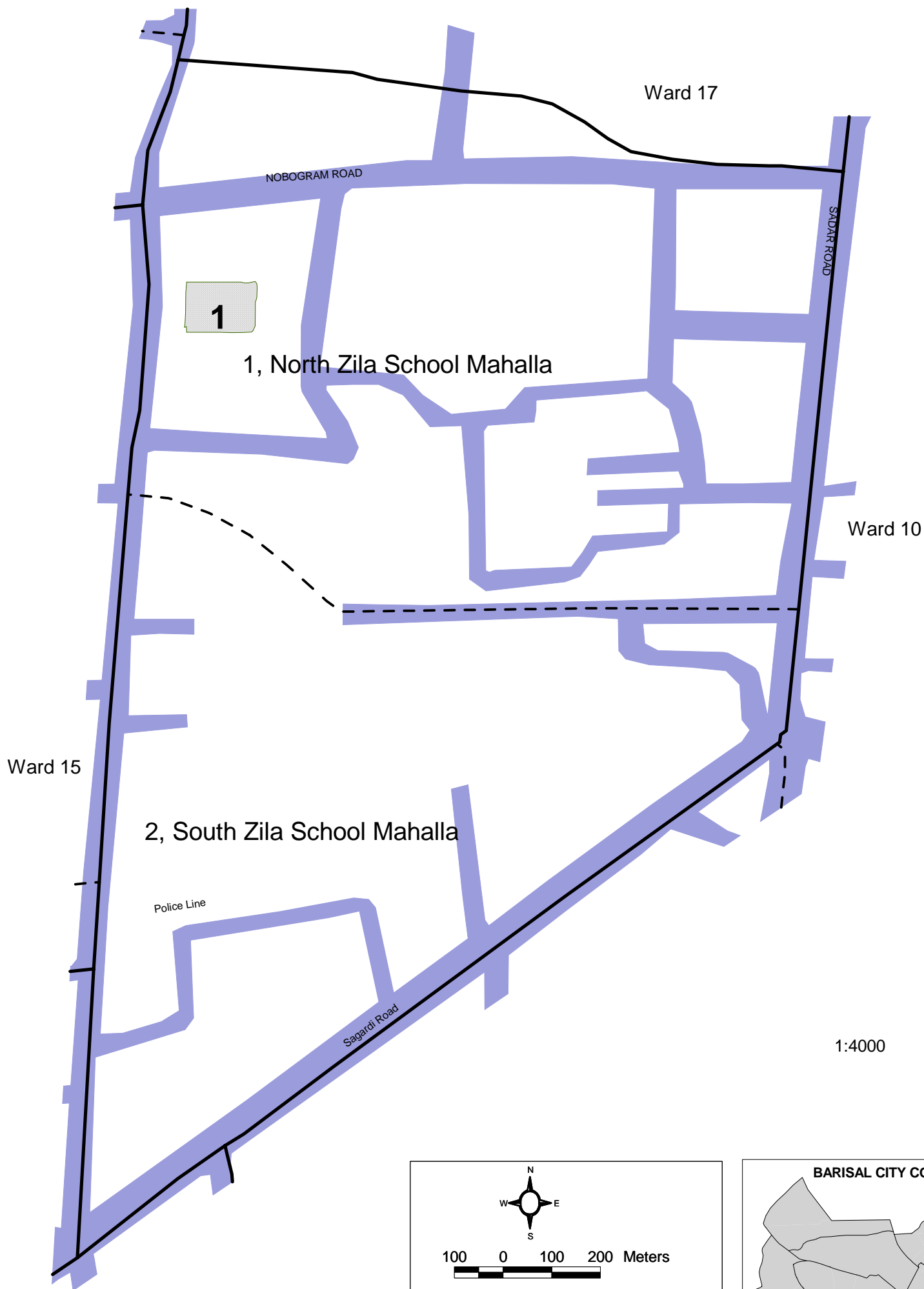
22°42'30 N

22°42'30 N

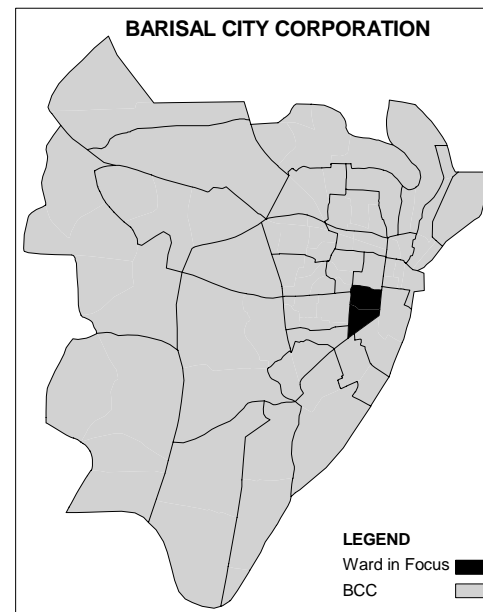
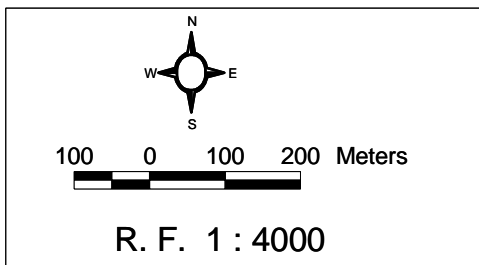
90°22'30 E

90°23'

90°23'30 E



1:4000



LEGEND	
	Ward Boundary
	Mahalla Boundary
	Road
	Slum Cluster

*Prepared by*  
 Centre for Urban Studies (CUS), Dhaka

*With*  
 MEASURE Evaluation, Carolina Population Center  
 University of North Carolina at Chapel Hill.

National Institute of Population Research and Training

*Funded by*  
 United States Agency for International Development