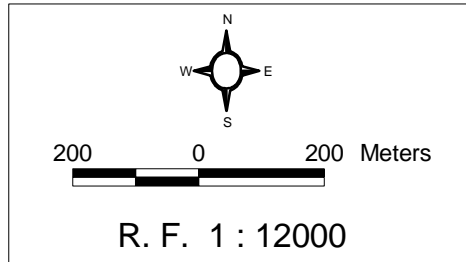
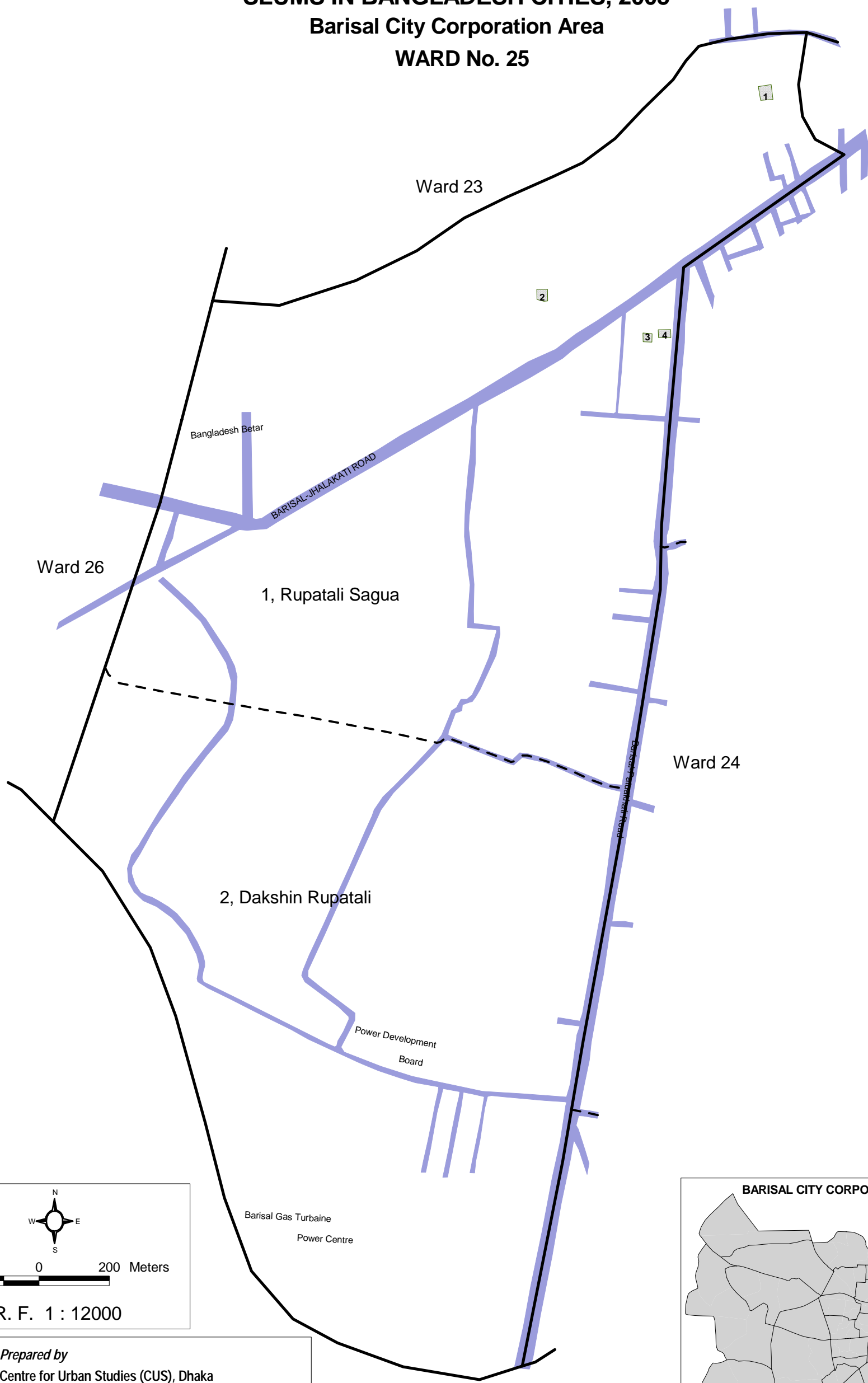




SLUMS IN BANGLADESH CITIES, 2005


Barisal City Corporation Area


WARD No. 25







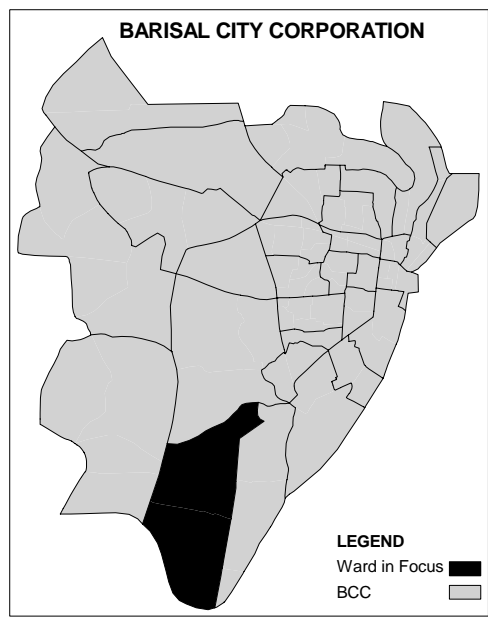
Prepared by
 Centre for Urban Studies (CUS), Dhaka

With
 MEASURE Evaluation, Carolina Population Center
 University of North Carolina at Chapel Hill.

With
 National Institute of Population Research and Training

Funded by
 United States Agency for International Development

LEGEND	
	Ward Boundary
	Mahalla Boundary
	Road
	Slum Cluster



90°20' E 90°21' E 22°41' N 22°40' N 22°39' N 90°20' E 90°21' E