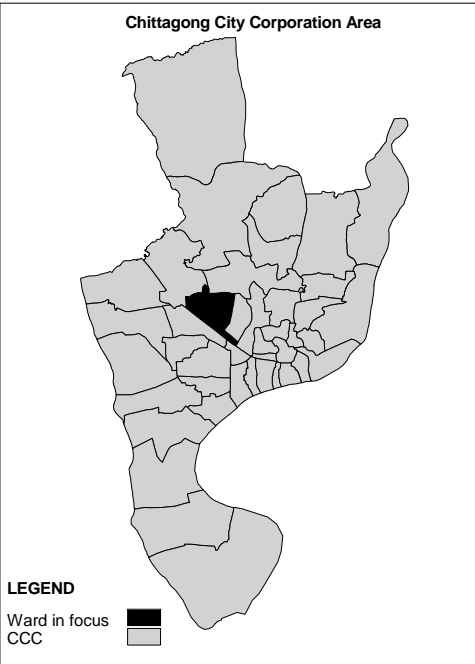
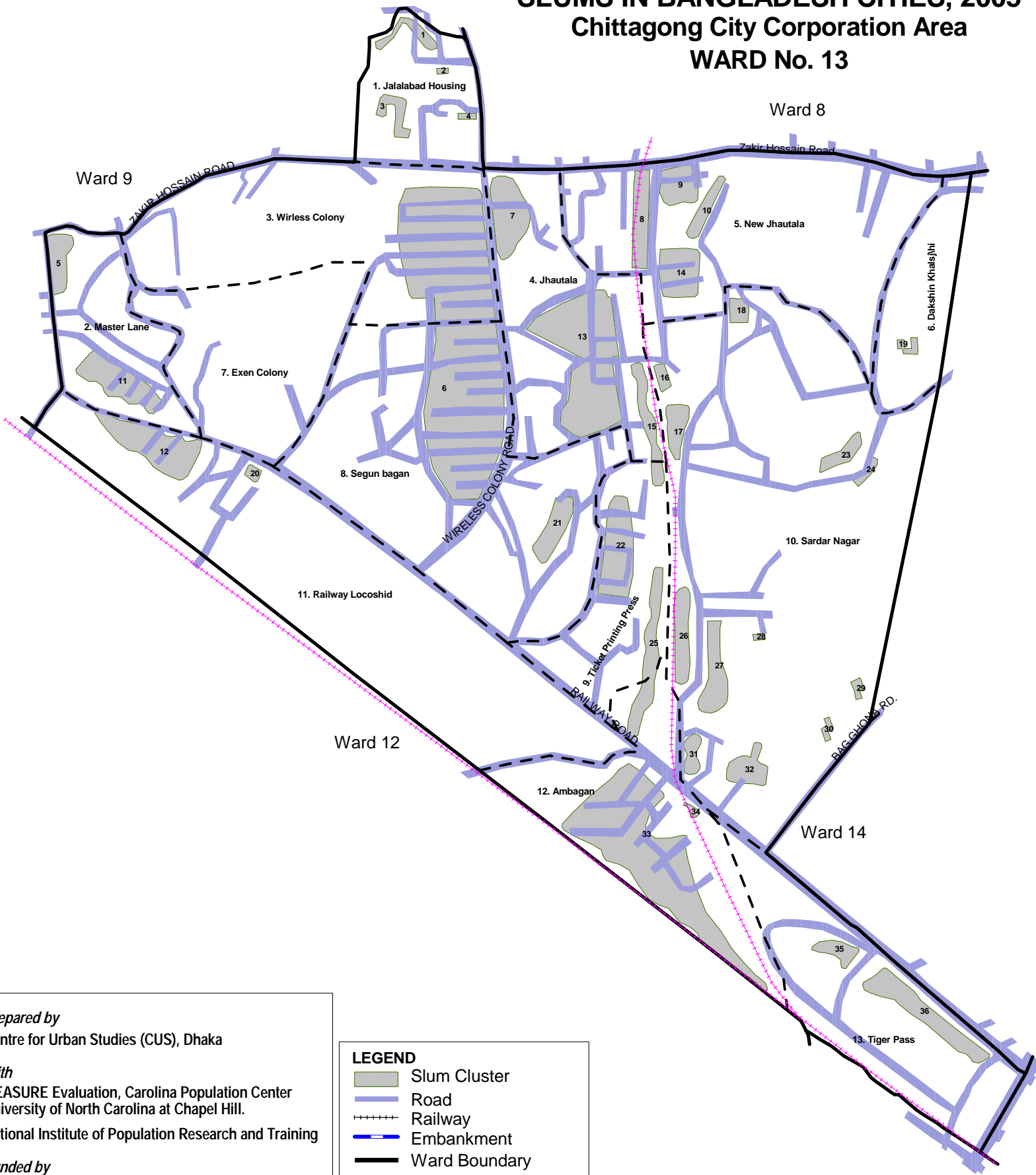


SLUMS IN BANGLADESH CITIES, 2005

Chittagong City Corporation Area

WARD No. 13



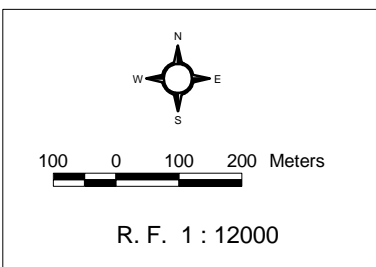
Prepared by
 Centre for Urban Studies (CUS), Dhaka

With
 MEASURE Evaluation, Carolina Population Center
 University of North Carolina at Chapel Hill.
 National Institute of Population Research and Training

Funded by
 USAID United States Agency for International Development

LEGEND

[Grey shaded area]	Slum Cluster
[Blue line]	Road
[Black line with cross-ticks]	Railway
[Blue line with cross-ticks]	Embankment
[Thick black line]	Ward Boundary
[Dashed black line]	Mahalla Boundary



91°48' E

91°49' E

91°48' E

91°49' E

22°21' N

22°21' N