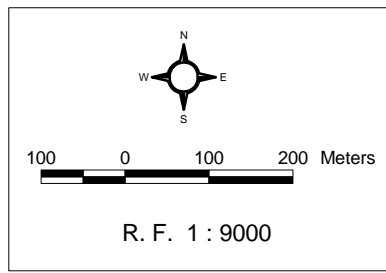
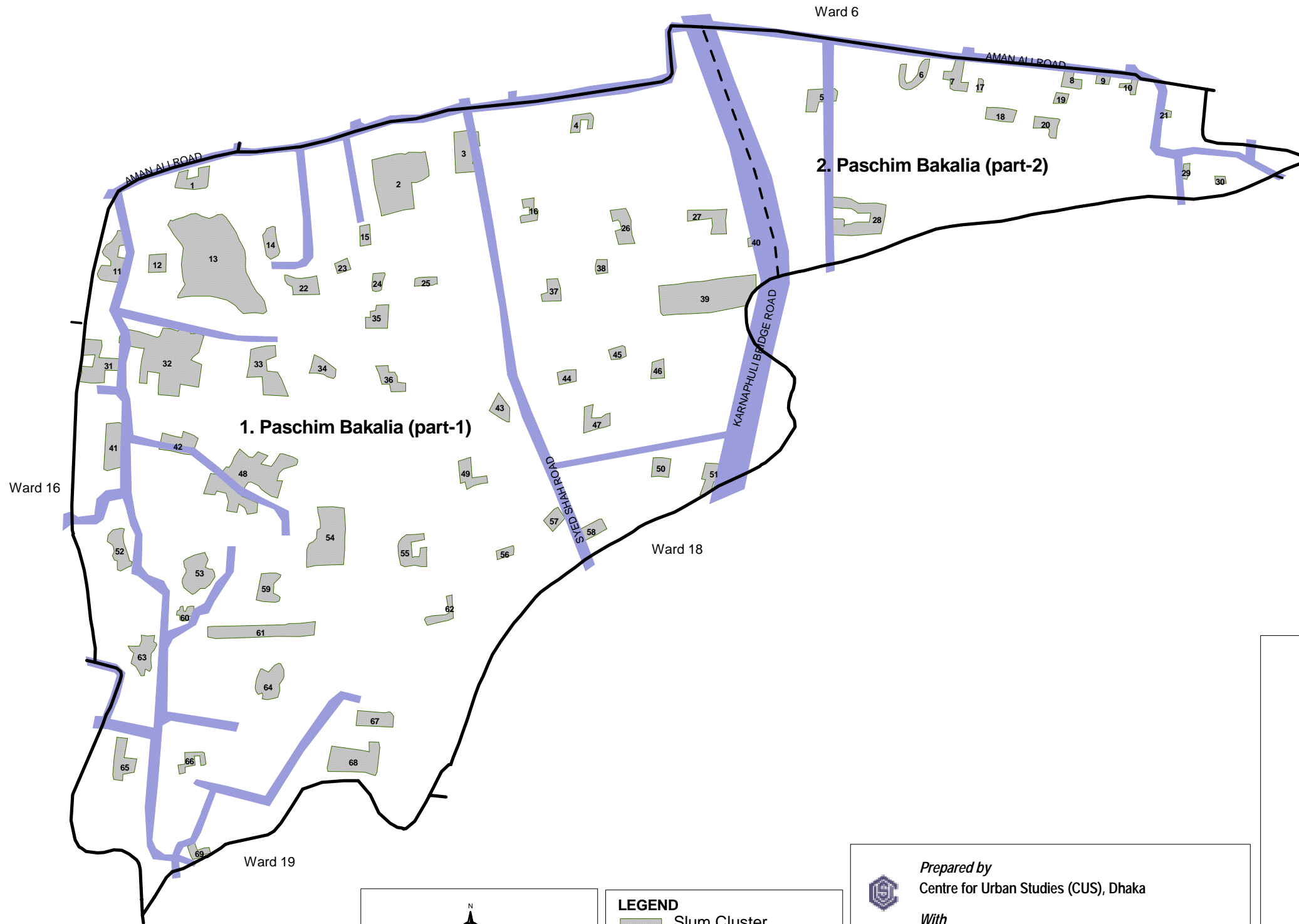


SLUMS IN BANGLADESH CITIES, 2005  
Chittagong Metropolitan Area

WARD No. 17



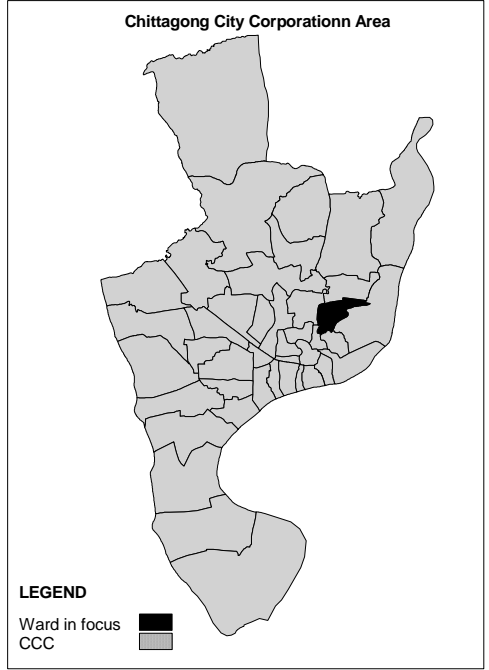
**LEGEND**

- Slum Cluster
- Road
- Railway
- Embankment
- Ward Boundary
- Mahalla Boundary

*Prepared by*  
Centre for Urban Studies (CUS), Dhaka

*With*  
MEASURE Evaluation, Carolina Population Center  
University of North Carolina at Chapel Hill.  
National Institute of Population Research and Training

*Funded by*  
 United States Agency for International Development



22°21' N

22°21' N

91°51' E

91°52' E

91°51' E

91°52' E