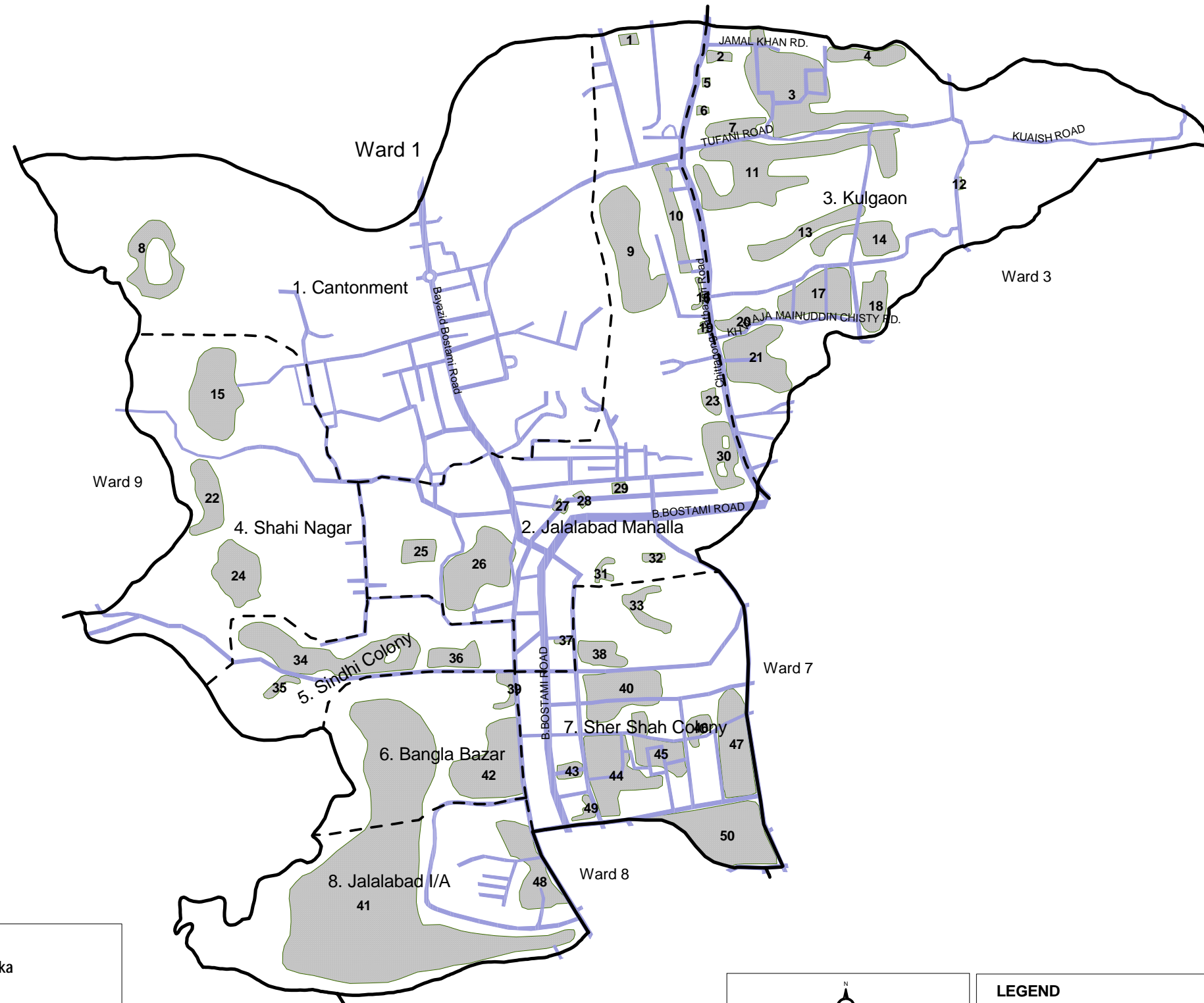


SLUMS IN BANGLADESH CITIES, 2005
Chittagong City Corporation Area
WARD No. 2

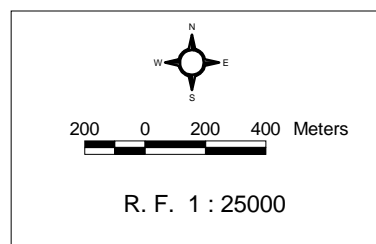


Prepared by
 Centre for Urban Studies (CUS), Dhaka

With
 MEASURE Evaluation, Carolina Population Center
 University of North Carolina at Chapel Hill.

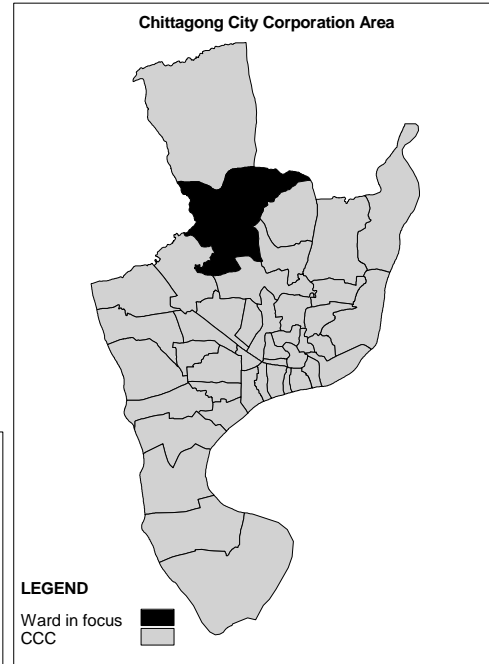
National Institute of Population Research and Training

Funded by
 United States Agency for International Development



LEGEND

- Slum Cluster
- Road
- Railway
- Ward Boundary
- Mahalla Boundary



22°24'

22°22'

22°24'

22°22'

91°48'

91°50'

91°48'

91°50'