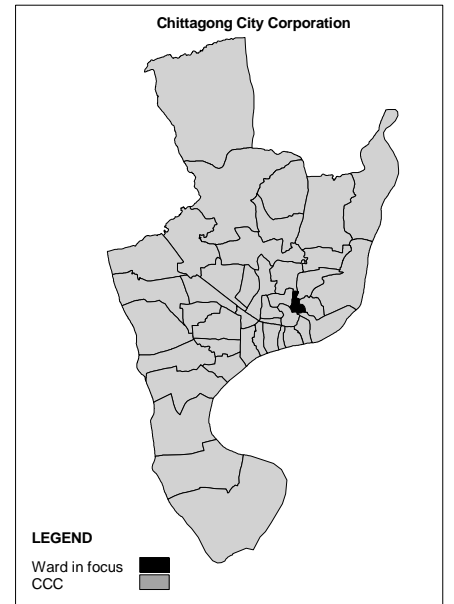
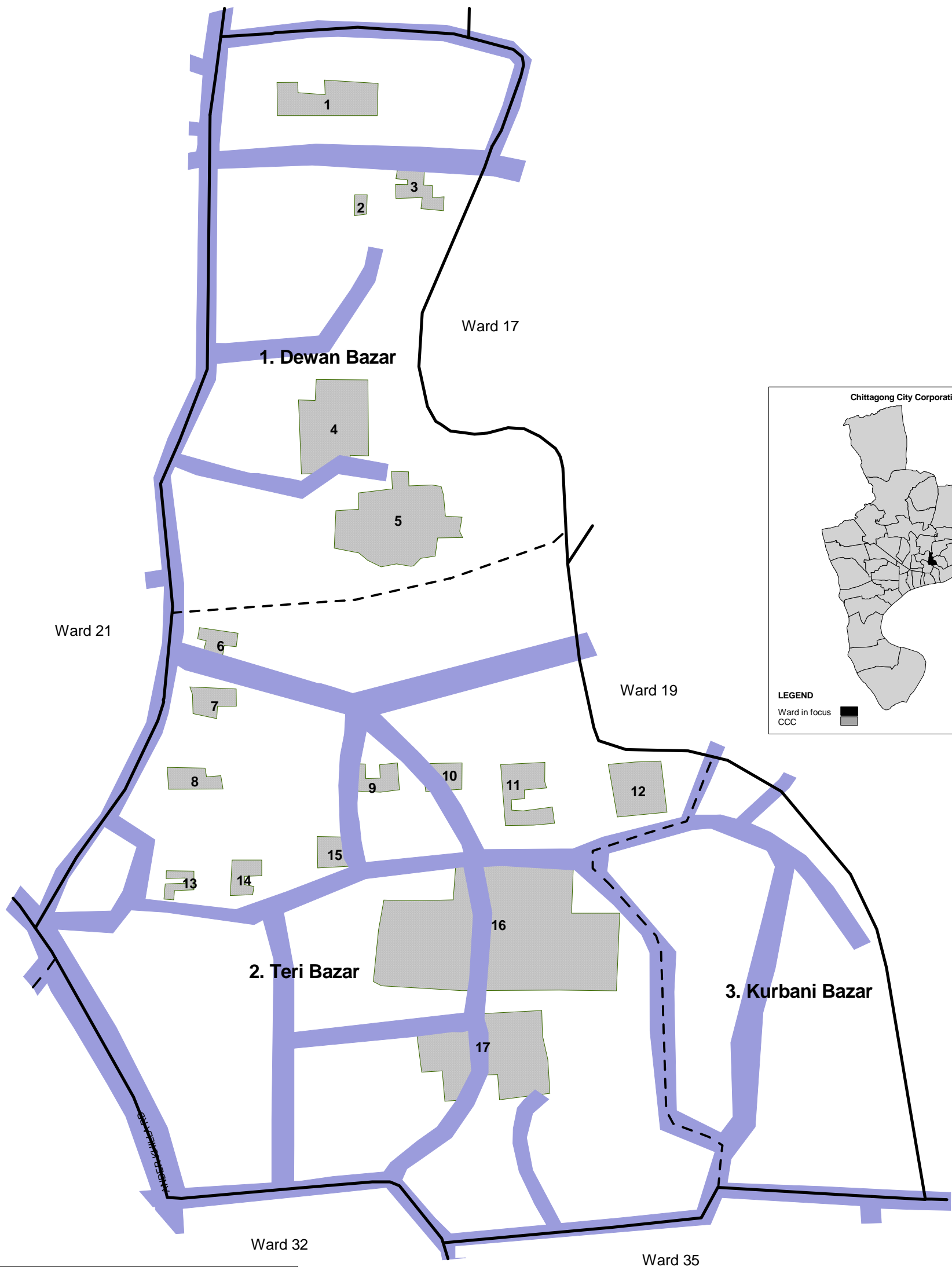


91°50'30 E

# SLUMS IN BANGLADESH CITIES, 2005

## Chittagong City Corporation Area

### WARD No. 20



22°20'30 N  
22°20'30 N

22°20'30 N

*Prepared by*  
Centre for Urban Studies (CUS), Dhaka

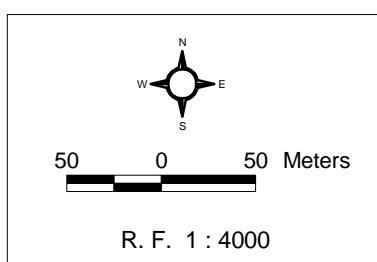
*With*  
MEASURE Evaluation, Carolina Population Center  
University of North Carolina at Chapel Hill.

National Institute of Population Research and Training

*Funded by*  
United States Agency for International Development

**LEGEND**

- Slum Cluster
- Road
- Railway
- Embankment
- Ward Boundary
- Mahalla Boundary



91°50'30 E