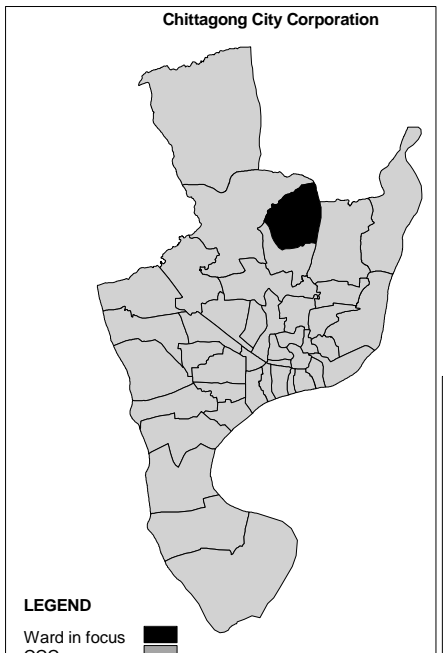
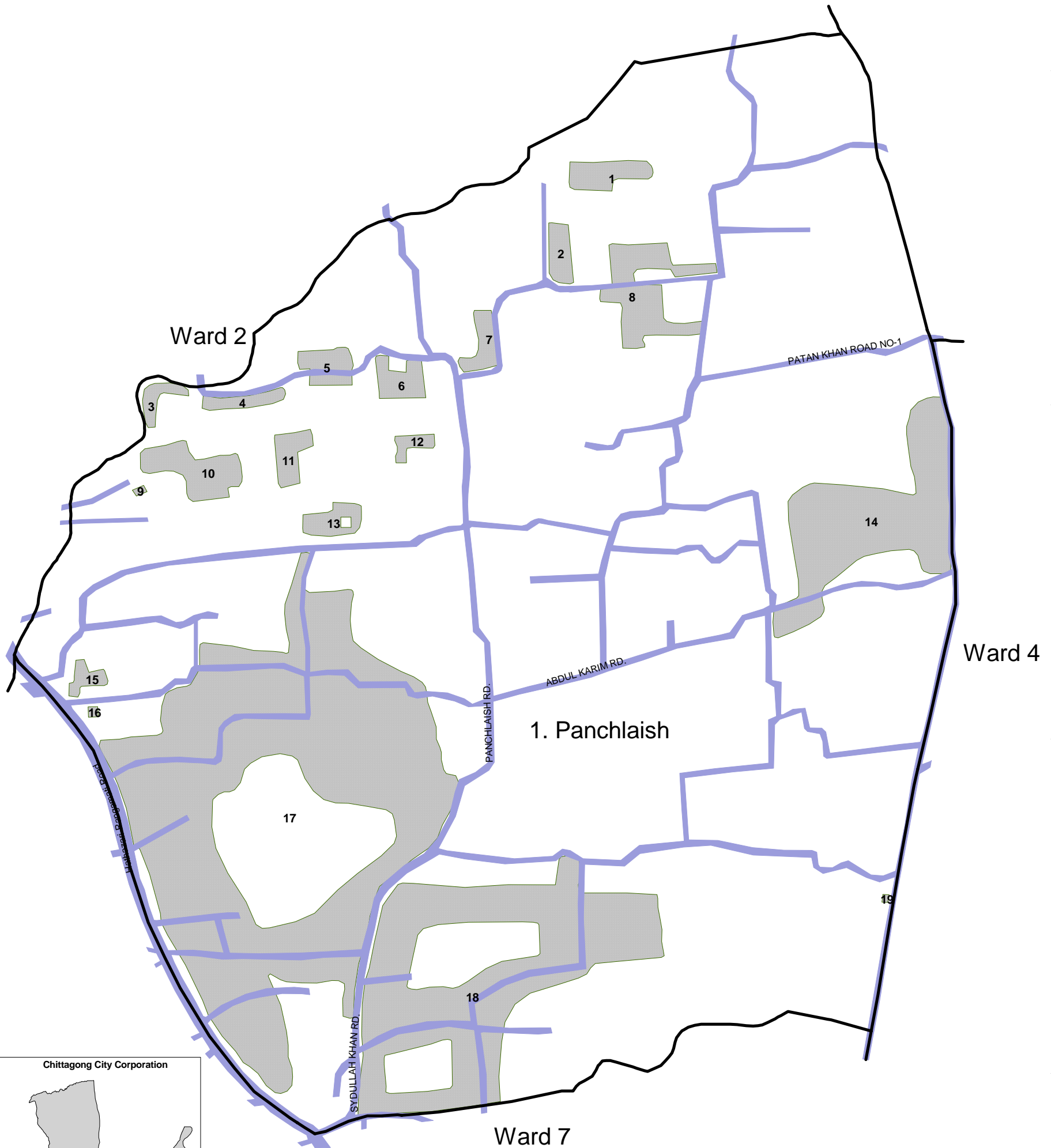




# SLUMS IN BANGLADESH CITIES, 2005


## Chittagong City Corporation Area


### WARD No. 3








*Prepared by*  
 Centre for Urban Studies (CUS), Dhaka

*With*  
 MEASURE Evaluation, Carolina Population Center  
 University of North Carolina at Chapel Hill.

 National Institute of Population Research and Training

*Funded by*  
 United States Agency for International Development

**LEGEND**

-  Slum Cluster
-  Road
-  Railway
-  Ward Boundary
-  Mahalla Boundary

