

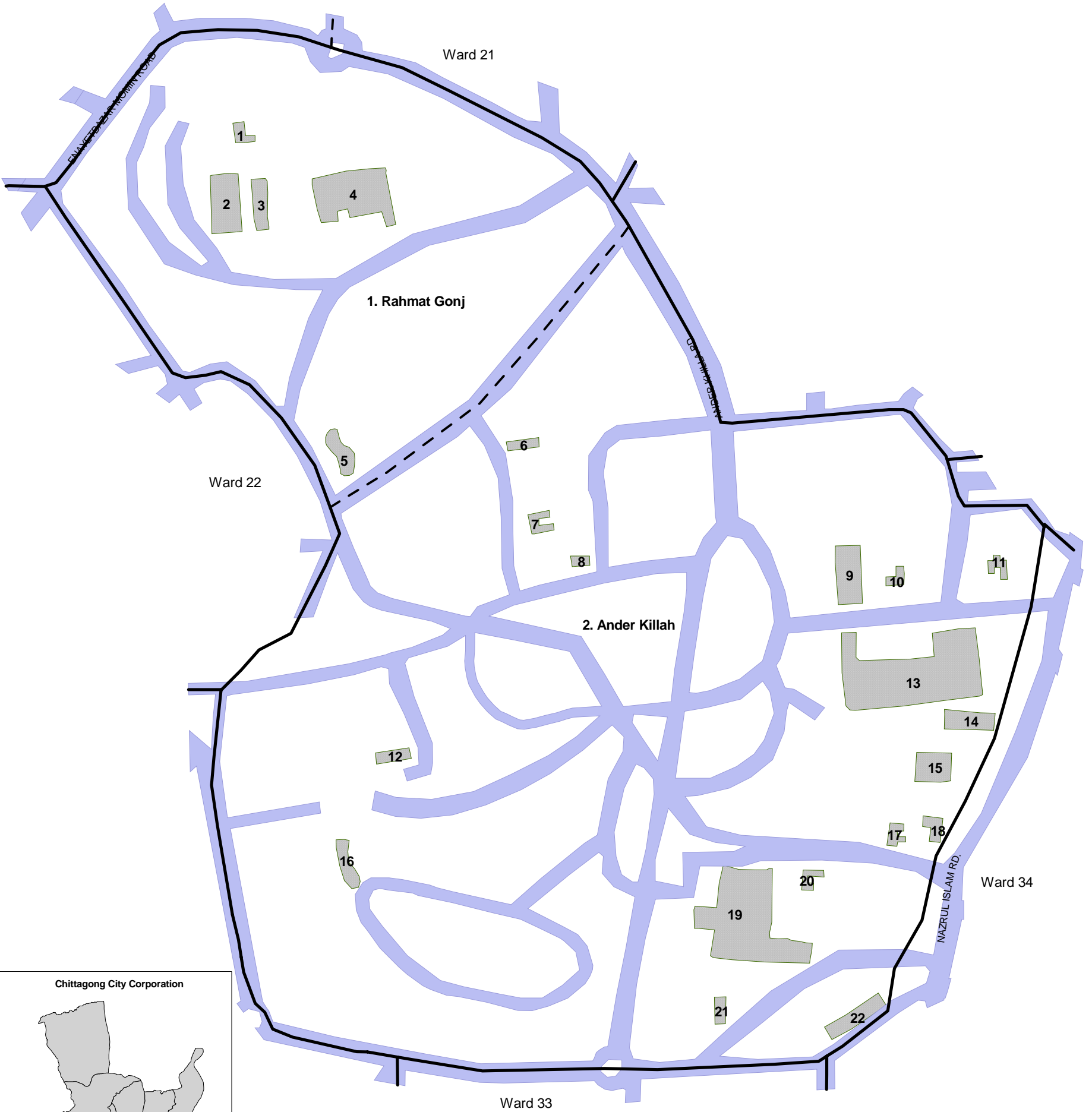
91°50' E

91°50'30 E

SLUMS IN BANGLADESH CITIES, 2005

Chittagong City Corporation Area

WARD No. 32

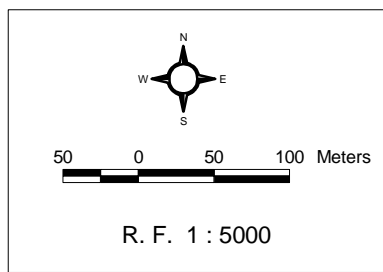
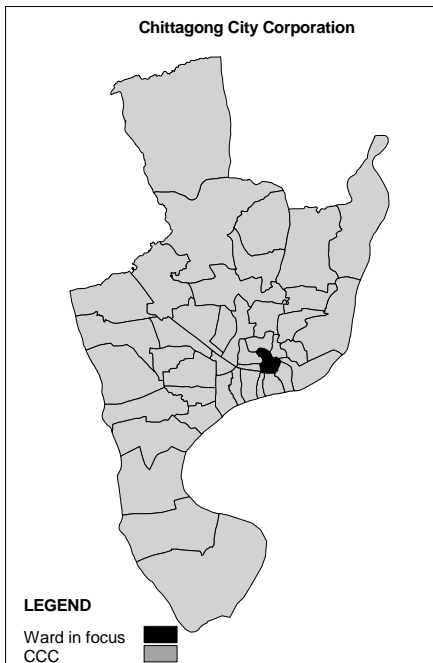


22°20'30 N

22°20'30 N

22°20' N

22°20' N



LEGEND

- Slum Cluster
- Road
- Railway
- Embankment
- Ward Boundary
- Mahalla Boundary

Prepared by
Centre for Urban Studies (CUS), Dhaka

With
MEASURE Evaluation, Carolina Population Center
University of North Carolina at Chapel Hill.

National Institute of Population Research and Training

Funded by
United States Agency for International Development

91°50' E

91°50'30 E