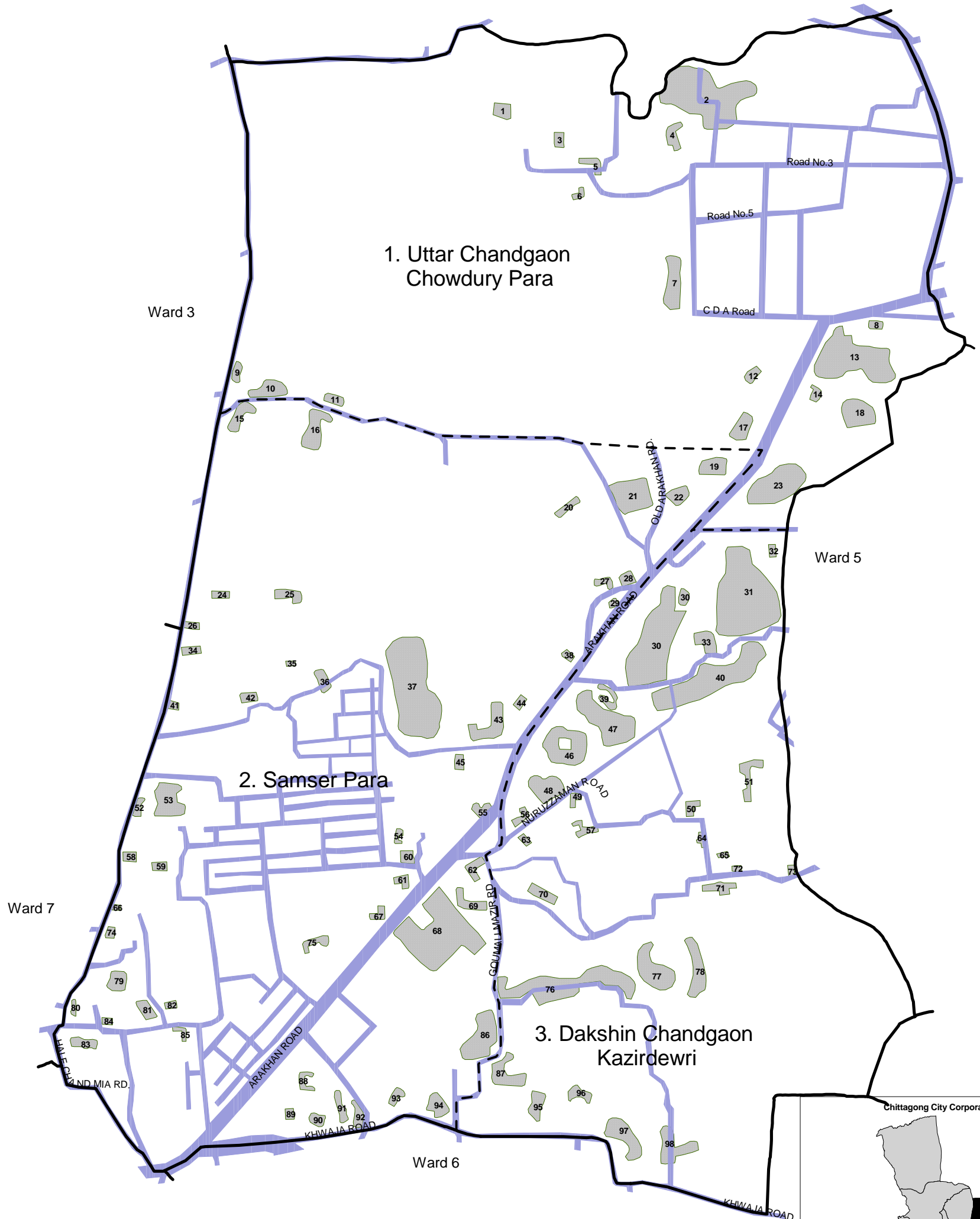



91°51' 91°52'


SLUMS IN BANGLADESH CITIES, 2005


Chittagong City Corporation Area


WARD No. 4








Prepared by
 Centre for Urban Studies (CUS), Dhaka


With
 MEASURE Evaluation, Carolina Population Center
 University of North Carolina at Chapel Hill.

National Institute of Population Research and Training


Funded by
 United States Agency for International Development

LEGEND

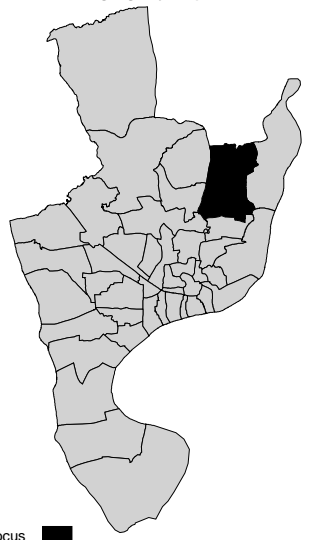
-  Slum Cluster
-  Road
-  Railway
-  Ward Boundary
-  Mahalla Boundary





200 0 200 Meters

R. F. 1:15000

Chittagong City Corporation



LEGEND

-  Ward in focus
-  CCC

22°24'

22°23'

22°22'

22°24'

22°23'

22°22'

91°51'

91°52'