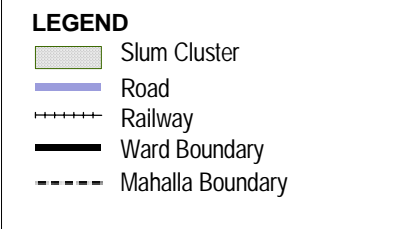
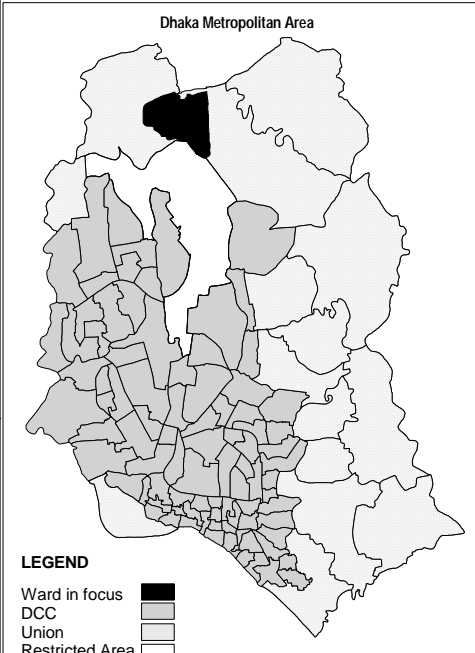
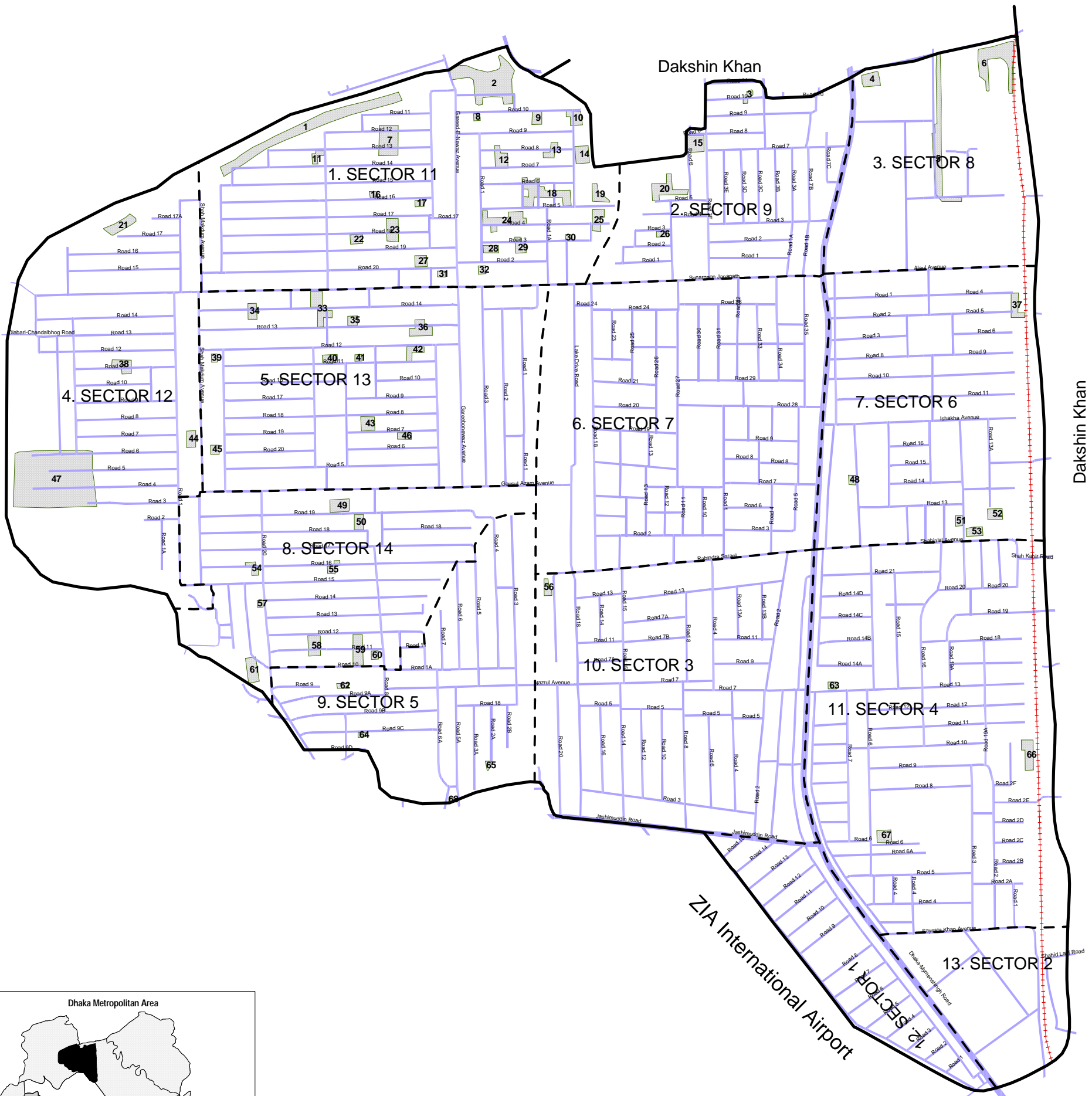


SLUMS IN BANGLADESH CITIES, 2005

Dhaka Metropolitan Area

(DCC Plus Unions within DMA)

WARD No. 1

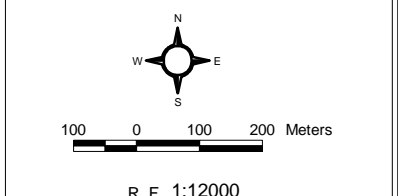


Prepared by
Centre for Urban Studies (CUS), Dhaka

With
MEASURE Evaluation, Carolina Population Center
University of North Carolina at Chapel Hill

National Institute of Population Research and Training

Funded by
United States Agency for International Development



90°23' 90°23'30 90°24' 90°24'30

23°53' 23°52'30 23°52' 23°51'30 23°51'

Dakshin Khan

1. SECTOR 11

2. SECTOR 9

3. SECTOR 8

4. SECTOR 12

5. SECTOR 13

6. SECTOR 7

7. SECTOR 6

8. SECTOR 14

9. SECTOR 5

10. SECTOR 3

11. SECTOR 4

12. SECTOR 1

13. SECTOR 2

ZIA International Airport

23°53' 23°52'30 23°52' 23°51'30 23°51'

90°23' 90°23'30 90°24' 90°24'30