

90°25'15 E

90°25'30

90°25'45 E

# SLUMS IN BANGLADESH CITIES, 2005

## Dhaka Metropolitan Area

(DCC Plus Unions within DMA)

### WARD No. 34

23°44'45 N

23°44'45 N

23°44'30

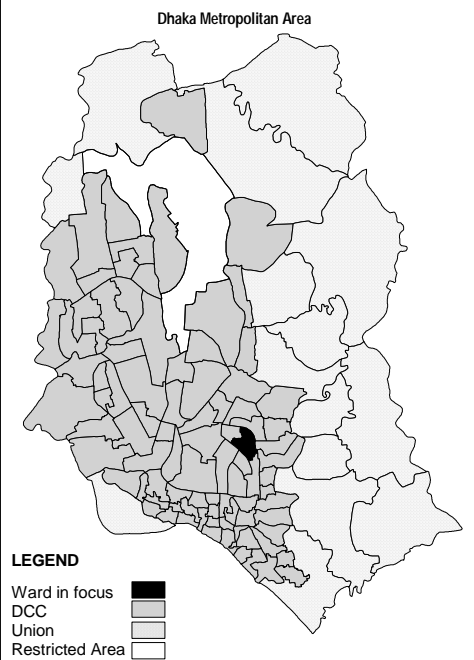
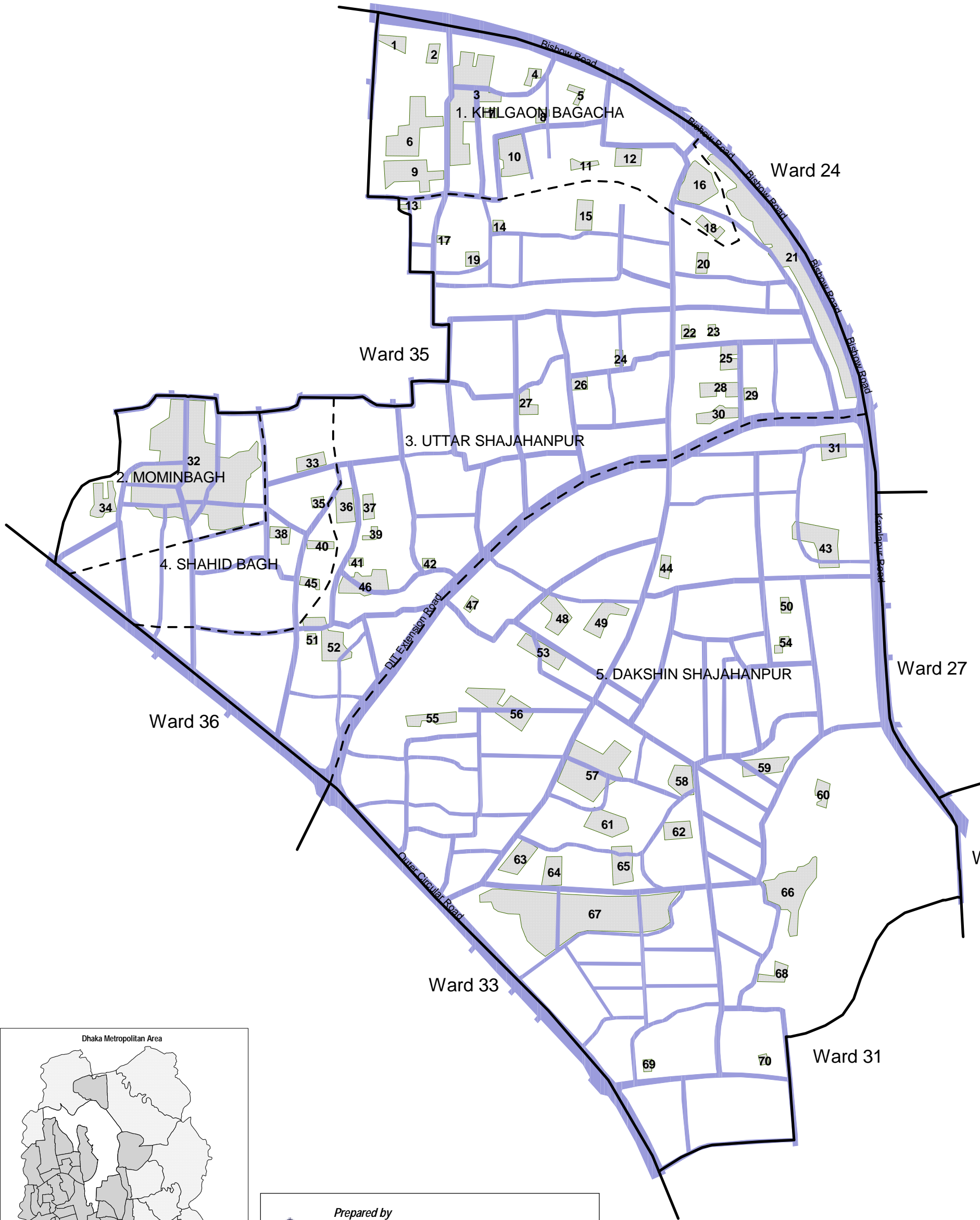
23°44'30

23°44'15 N

23°44'15 N

23°44' N

23°44' N



**LEGEND**

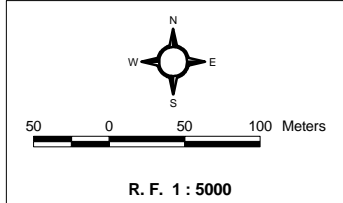
- Ward in focus
- DCC
- Union
- Restricted Area

Prepared by  
Centre for Urban Studies (CUS), Dhaka

With  
MEASURE Evaluation, Carolina Population Center  
University of North Carolina at Chapel Hill

NIPORT  
National Institute of Population Research and Training

Funded by  
United States Agency for International Development



**LEGEND**

- Slum Cluster
- Road
- Railway
- Ward Boundary
- Mahalla Boundary

90°25'15 E

90°25'30

90°25'45 E