

90°23'15 E

90°23'30

90°23'45 E

# SLUMS IN BANGLADESH CITIES, 2005

## Dhaka Metropolitan Area

(DCC Plus Unions within DMA)

### WARD No. 50

23°44'51 N

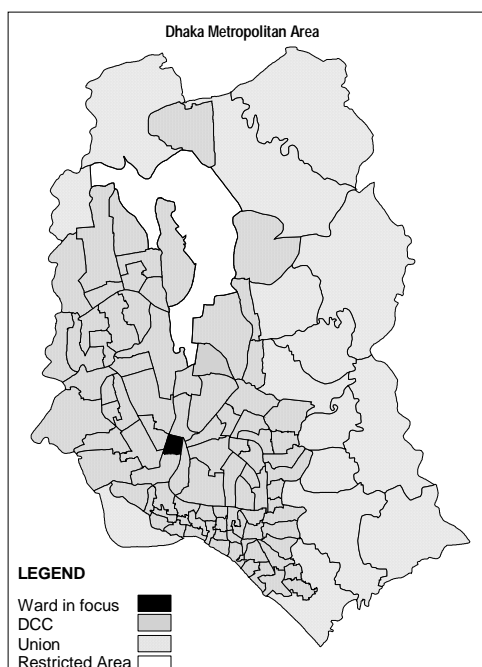
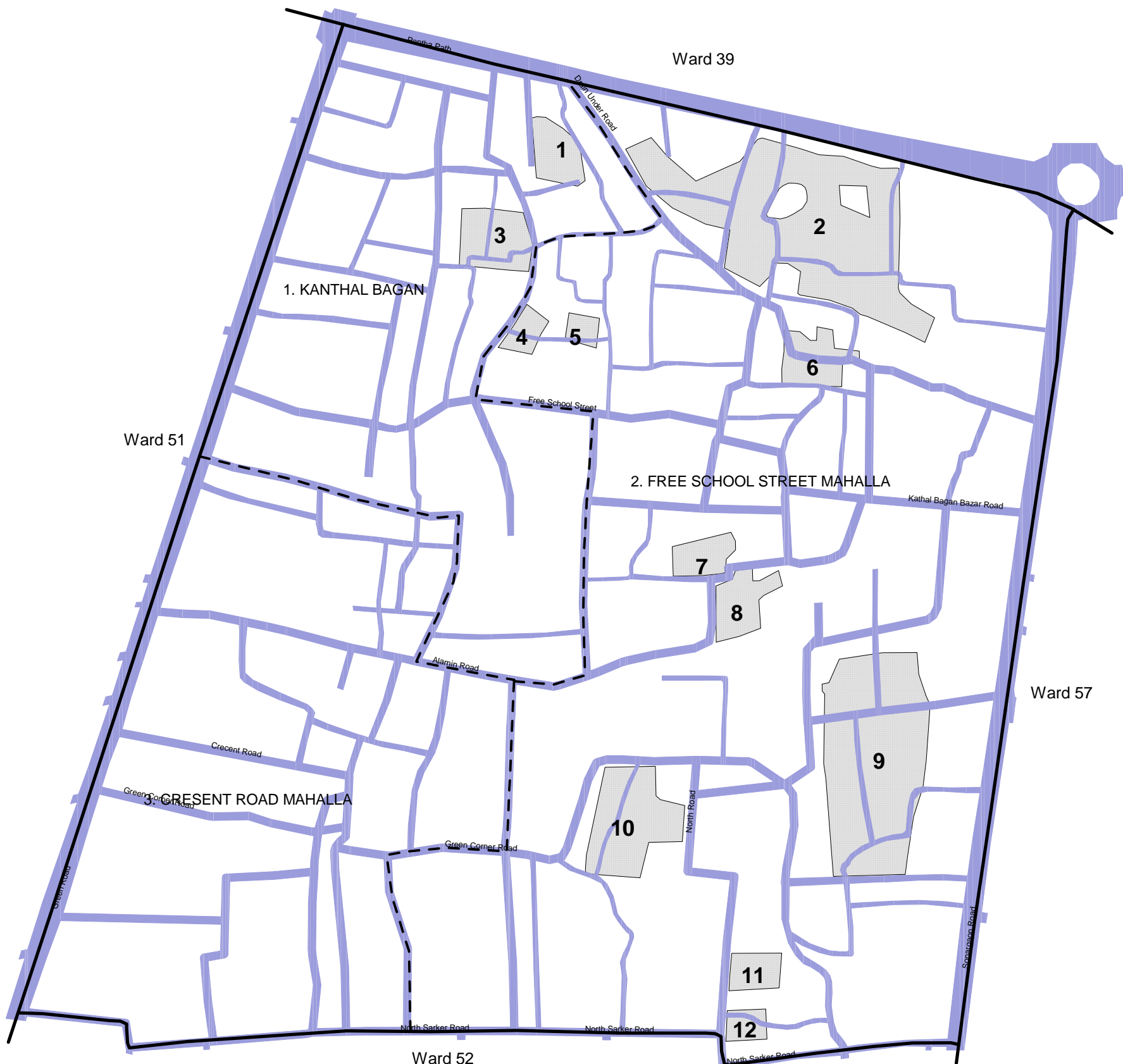
23°44'51 N

23°44'45

23°44'45

23°44'30 N

23°44'30 N



#### LEGEND

- Ward in focus
- DCC
- Union
- Restricted Area

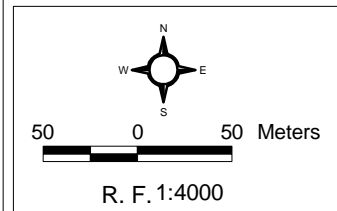
*Prepared by*  
 Centre for Urban Studies (CUS), Dhaka

*With*  
 MEASURE Evaluation, Carolina Population Center  
 University of North Carolina at Chapel Hill, USA  
 National Institute of Population Research and Training

*Funded by*  
 United States Agency for International Development

#### LEGEND

- Slum Cluster
- Road
- Railway
- Ward Boundary
- Mahalla Boundary



90°23'15 E

90°23'30

90°23'45 E