

90°24'30" E

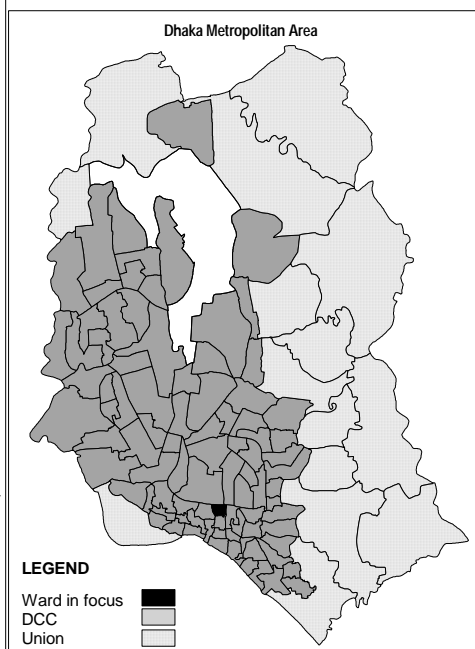
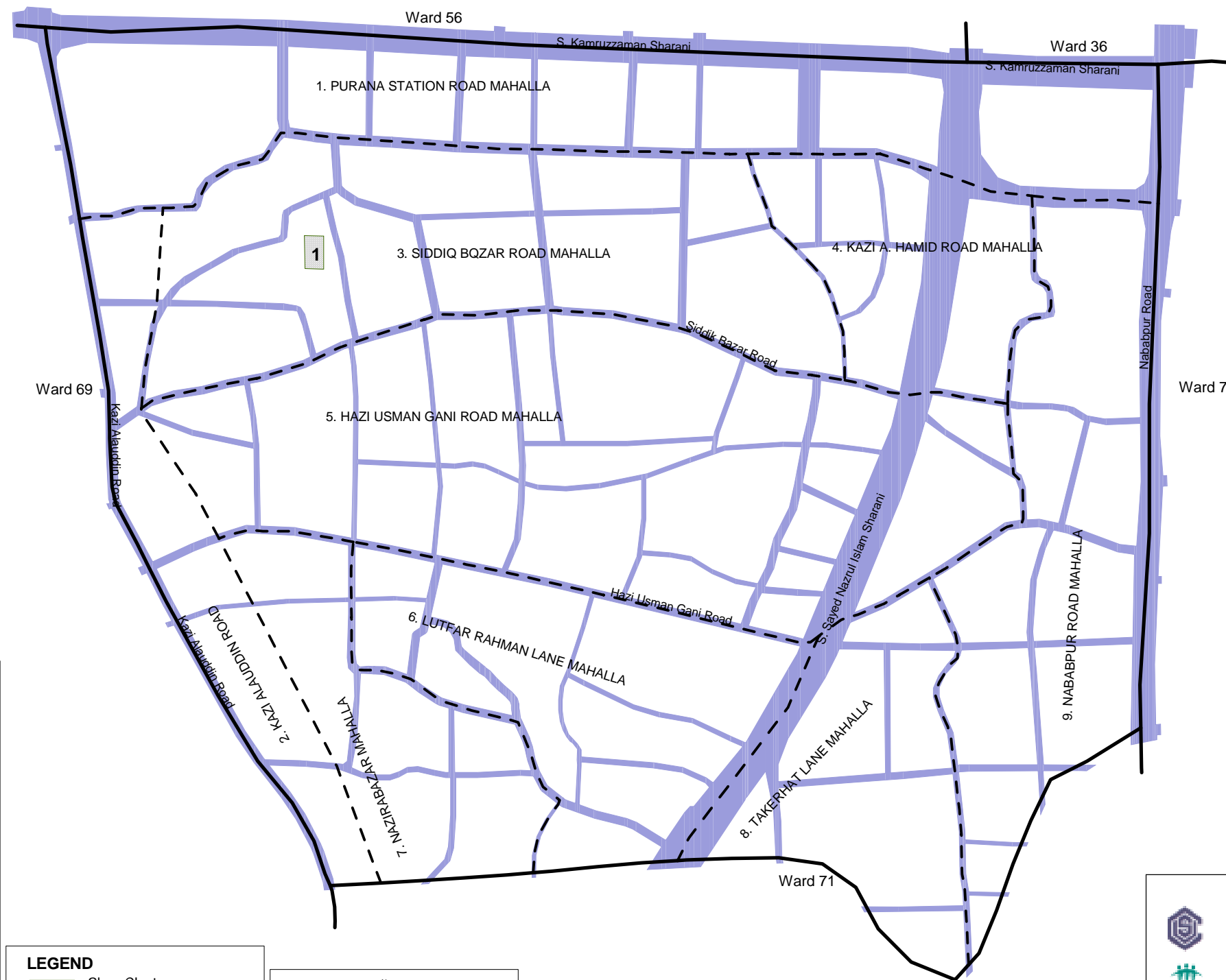
90°25' E

SLUMS IN BANGLADESH CITIES, 2005

Dhaka Metropolitan Area

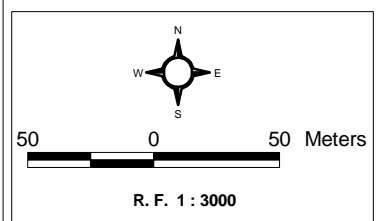
(DCC Plus Unions within DMA)

WARD No. 70



LEGEND

- Slum Cluster
- Road
- Railway
- Ward Boundary
- Mahalla Boundary



Prepared by
Centre for Urban Studies (CUS), Dhaka

With
MEASURE Evaluation, Carolina Population Center
University of North Carolina at Chapel Hill

National Institute of Population Research and Training

Funded by
United States Agency for International Development

90°24'30" E

90°25' E

23°43' N

23°43' N