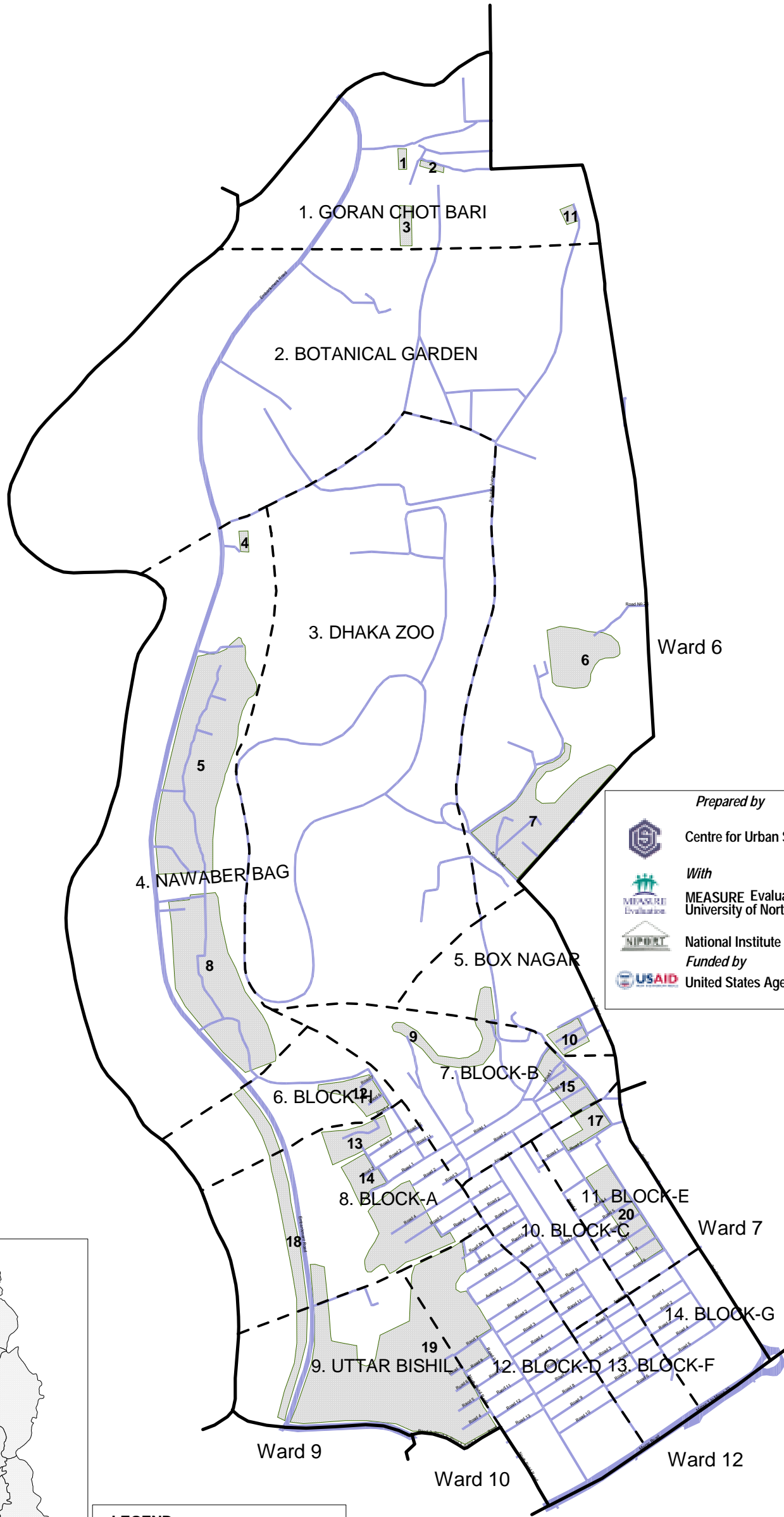






SLUMS IN BANGLADESH CITIES, 2005

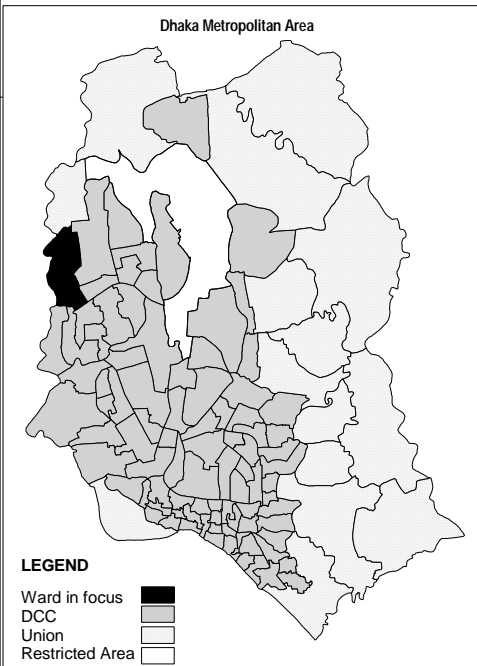
Dhaka Metropolitan Area






(DCC Plus Unions within DMA)

WARD No. 8



Prepared by
 Centre for Urban Studies (CUS), Dhaka
 With
 MEASURE Evaluation, Carolina Population Center
 University of North Carolina at Chapel Hill
 National Institute of Population Research and Training
 Funded by
 United States Agency for International Development



LEGEND
 Slum Cluster
 Road
 Railway
 Ward Boundary
 Mahalla Boundary

