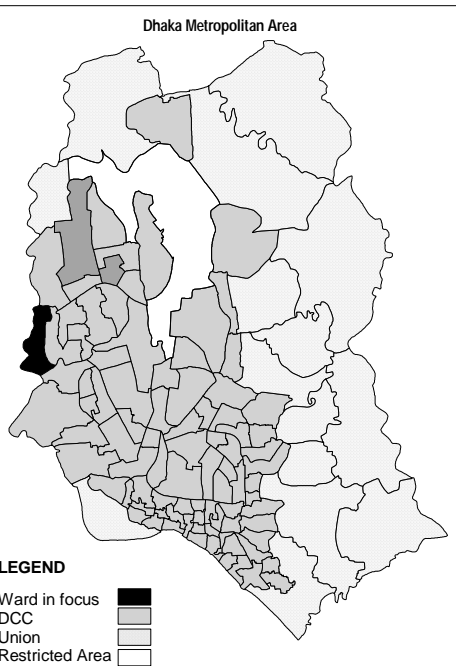
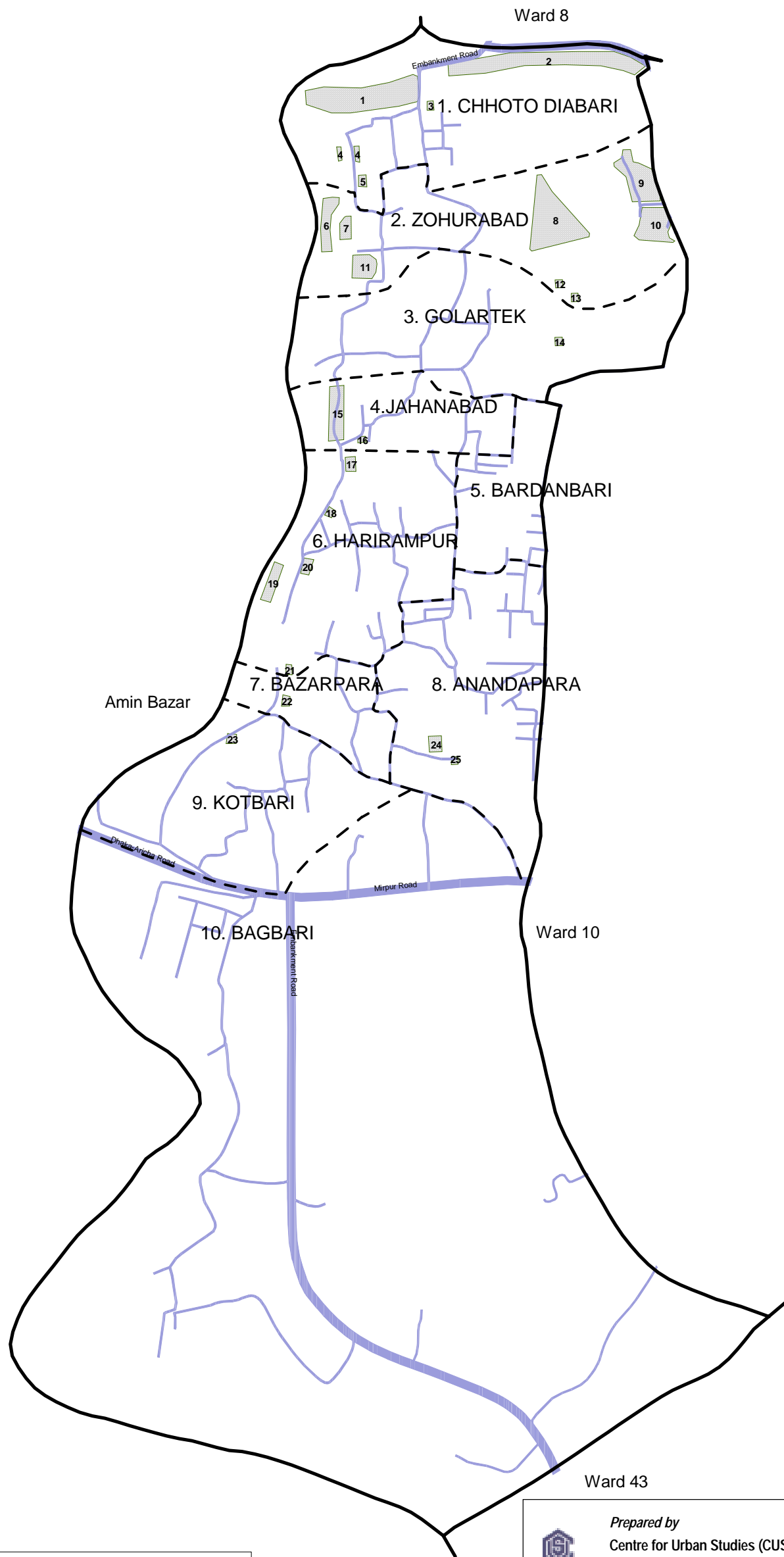


# SLUMS IN BANGLADESH CITIES, 2005

## Dhaka Metropolitan Area

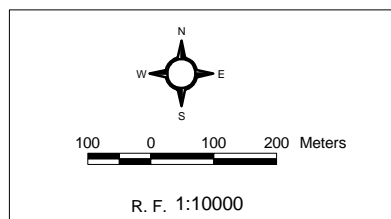
(DCC Plus Unions within DMA)

### WARD No. 9



**LEGEND**

- Slum Cluster
- Road
- Railway
- Ward Boundary
- Mahalla Boundary



*Prepared by*  
Centre for Urban Studies (CUS), Dhaka

*With*  
MEASURE Evaluation, Carolina Population Center  
University of North Carolina at Chapel Hill

NIPORT  
National Institute of Population Research and Training

*Funded by*  
USAID  
United States Agency for International Development