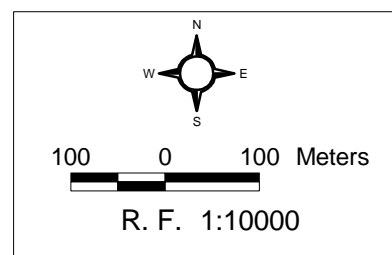
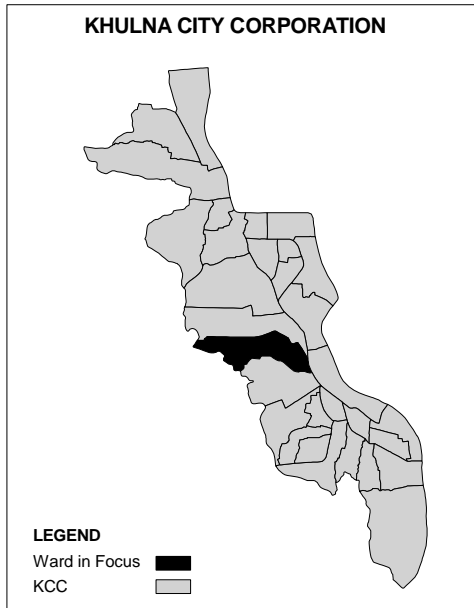
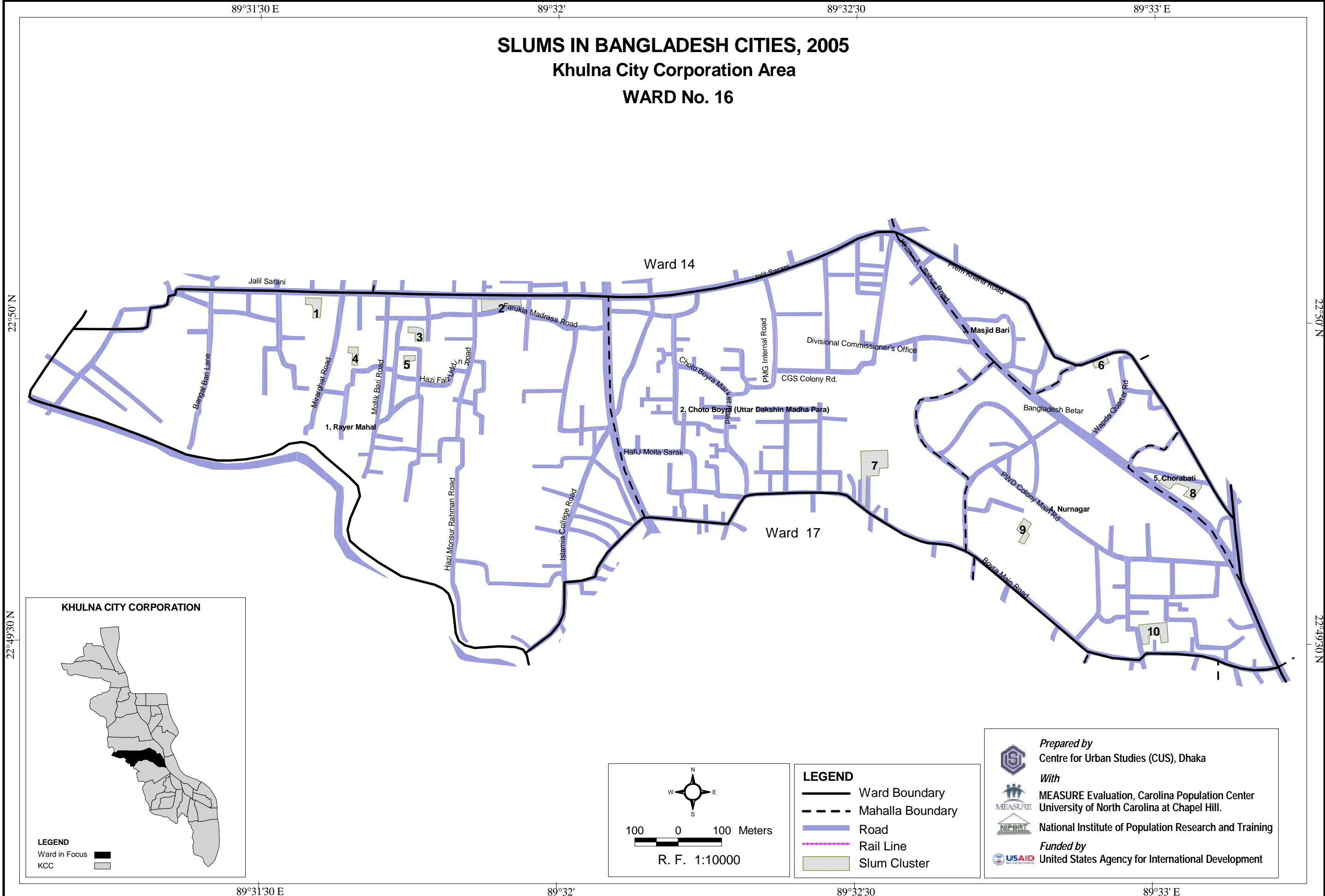


**SLUMS IN BANGLADESH CITIES, 2005**  
**Khulna City Corporation Area**  
**WARD No. 16**



**LEGEND**

- Ward Boundary
- - - Mahalla Boundary
- Road
- Rail Line
- Slum Cluster

*Prepared by*  
 Centre for Urban Studies (CUS), Dhaka

*With*  
 MEASURE Evaluation, Carolina Population Center  
 University of North Carolina at Chapel Hill.

NIPORT  
 National Institute of Population Research and Training

*Funded by*  
 USAID United States Agency for International Development