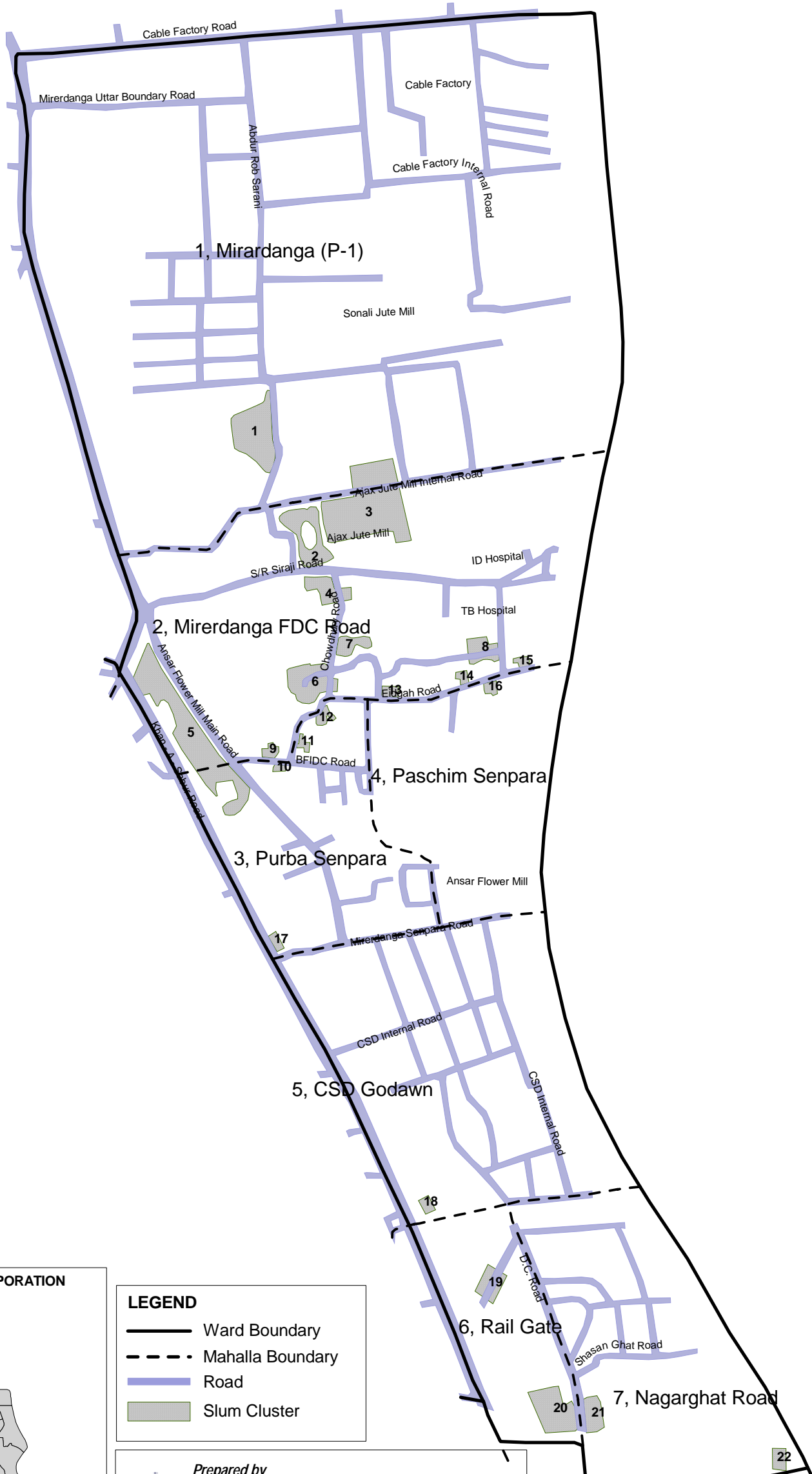


89°31' E

SLUMS IN BANGLADESH CITIES, 2005

Khulna City Corporation Area

WARD No. 2



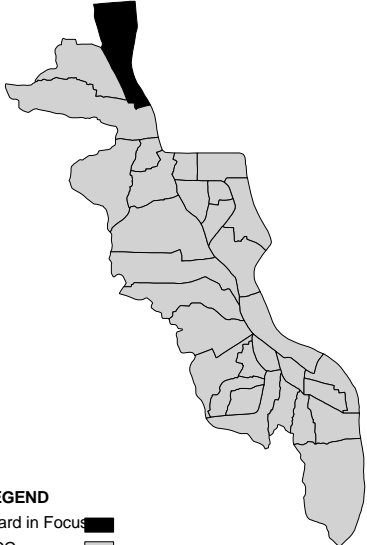
22°54' N

22°54' N

22°53' N

22°53' N

KHULNA CITY CORPORATION



LEGEND

- Ward Boundary
- Mahalla Boundary
- Road
- Slum Cluster

Prepared by



Centre for Urban Studies (CUS), Dhaka

With



MEASURE Evaluation, Carolina Population Center
University of North Carolina at Chapel Hill.

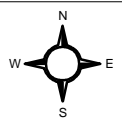


National Institute of Population Research and Training

Funded by



United States Agency for International Development



100 0 100 200 Meters

R. F. 1:10000

89°31' E