

89°34' E

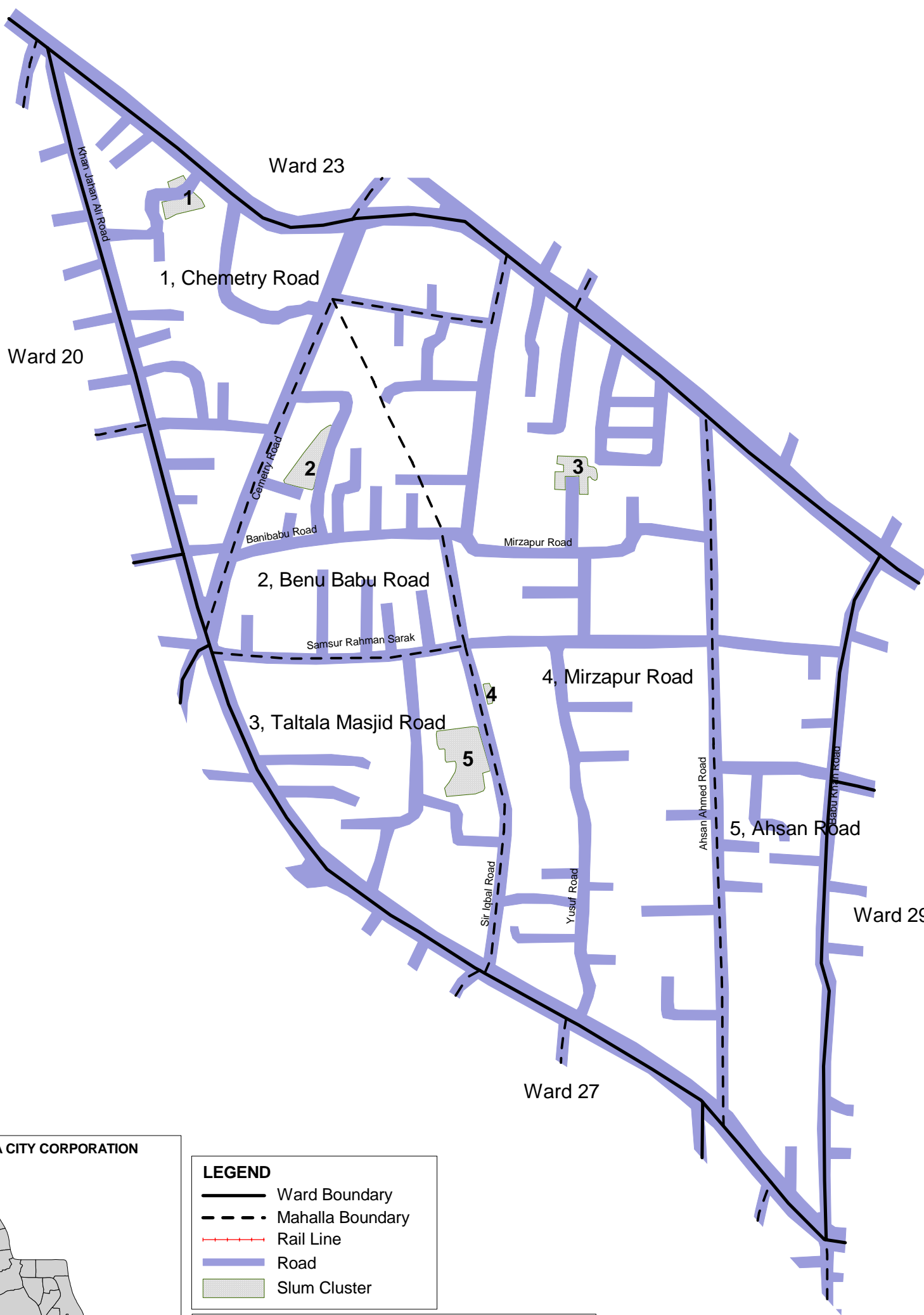
# SLUMS IN BANGLADESH CITIES, 2005

## Khulna City Corporation Area

### WARD No. 23

22°49' N

22°49' N



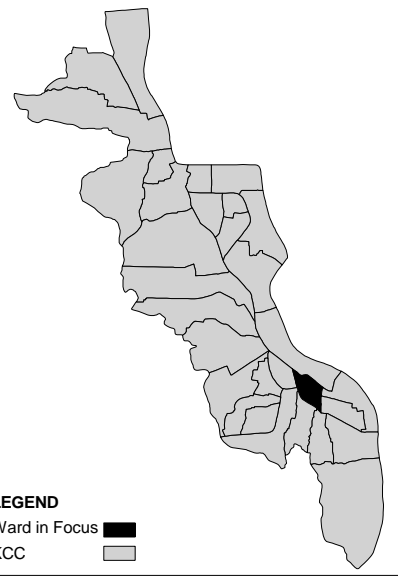
22°48'30" N

22°48'30" N

Ward 27

Ward 29

#### KHULNA CITY CORPORATION



#### LEGEND

Ward in Focus

KCC

#### LEGEND

- Ward Boundary
- Mahalla Boundary
- Rail Line
- Road
- Slum Cluster



Prepared by  
Centre for Urban Studies (CUS), Dhaka



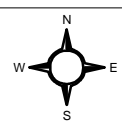
With  
MEASURE Evaluation, Carolina Population Center  
University of North Carolina at Chapel Hill.



National Institute of Population Research and Training



Funded by  
United States Agency for International Development



50 0 50 100 Meters

R. F. 1:5000

89°34' E