

89°32' E

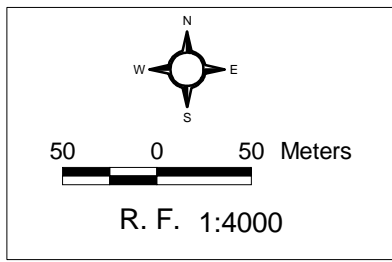
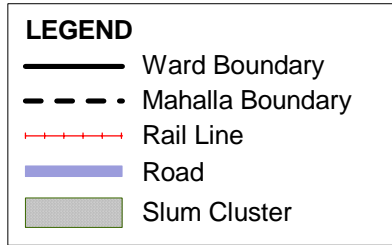
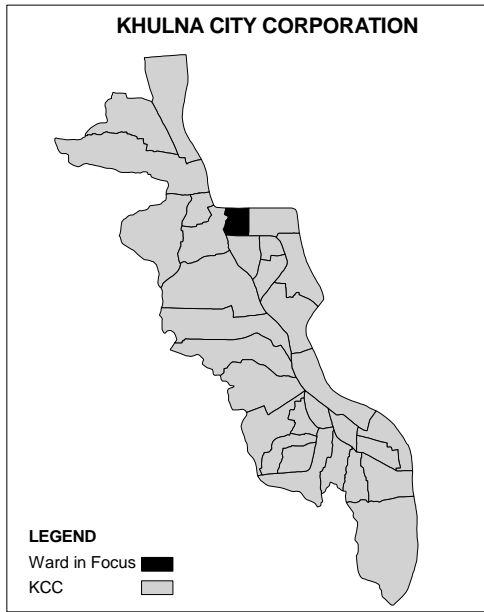
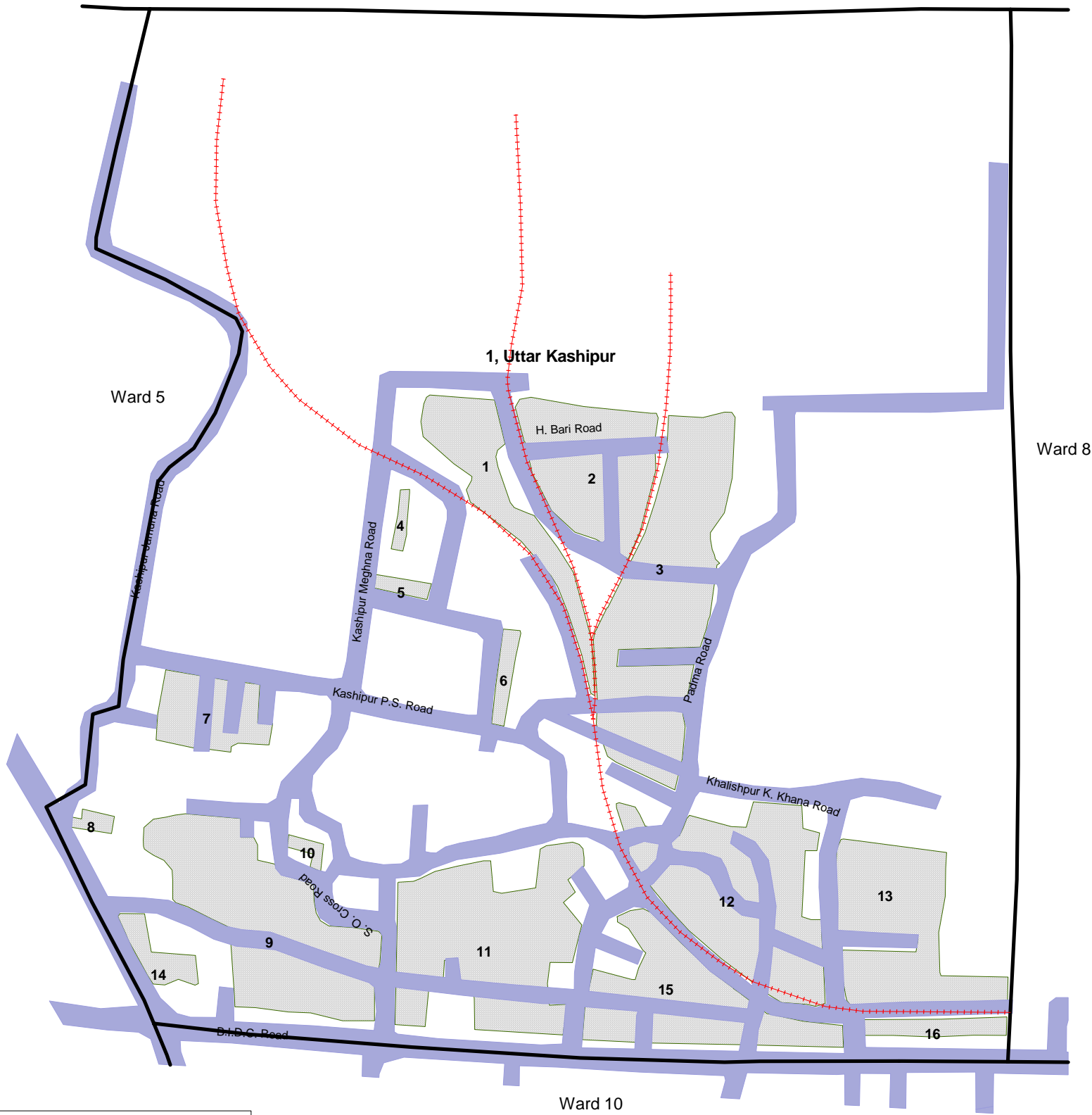
SLUMS IN BANGLADESH CITIES, 2005

Khulna City Corporation Area

WARD No. 7

22°52' N

22°52' N



Prepared by
 Centre for Urban Studies (CUS), Dhaka

With
 MEASURE Evaluation, Carolina Population Center
 University of North Carolina at Chapel Hill.

With
 National Institute of Population Research and Training

Funded by
 USAID United States Agency for International Development

22°51'30" N

22°51'30" N

89°32' E