

88°34'30 E

88°35'

88°35'30 E

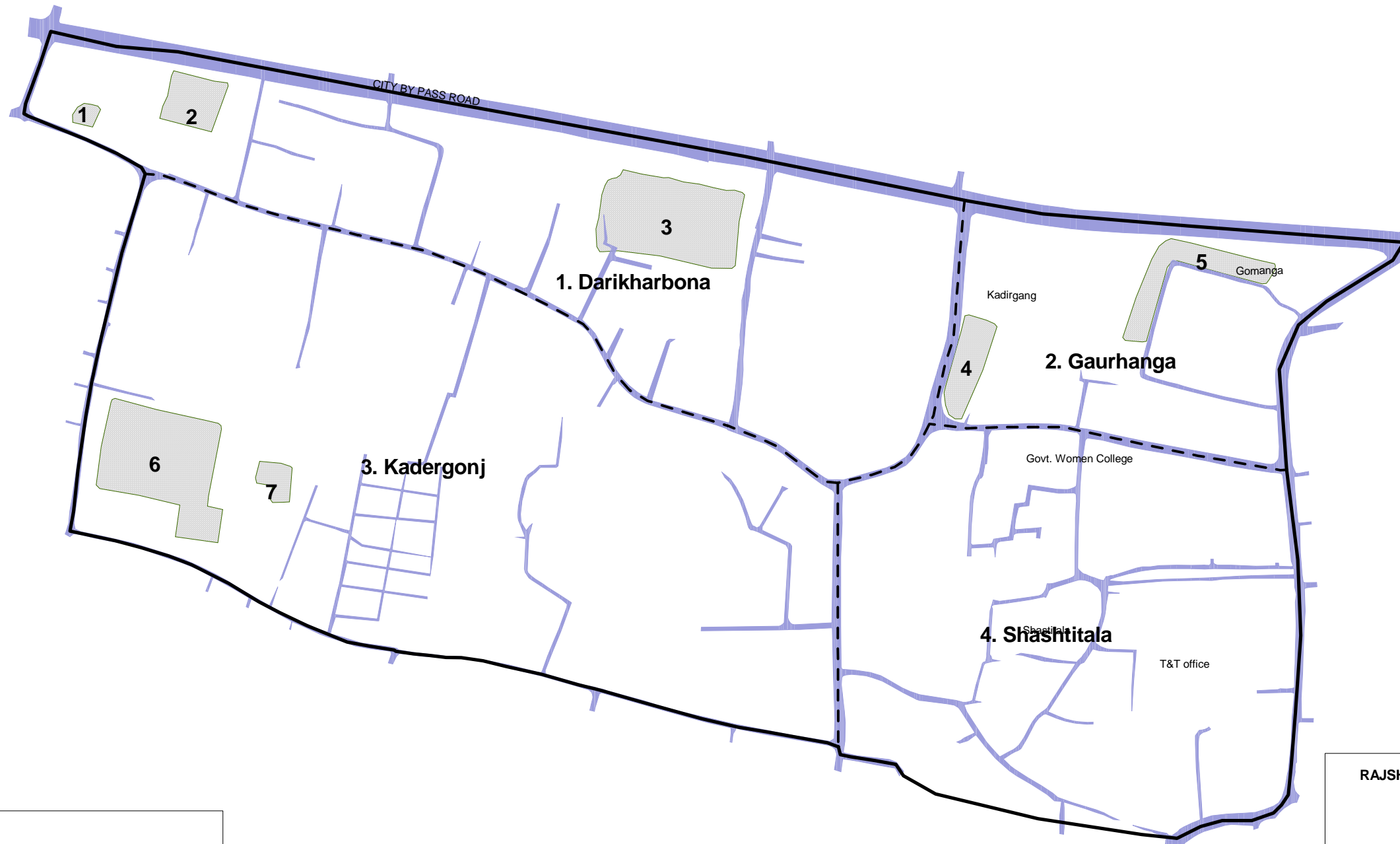
# SLUMS IN BANGLADESH CITIES, 2005

## Rajshahi City Corporation Area

### WARD No. 13


24°23' N


24°23' N





24°22'30 N

24°22'30 N






*Prepared by*  
 Centre for Urban Studies (CUS), Dhaka

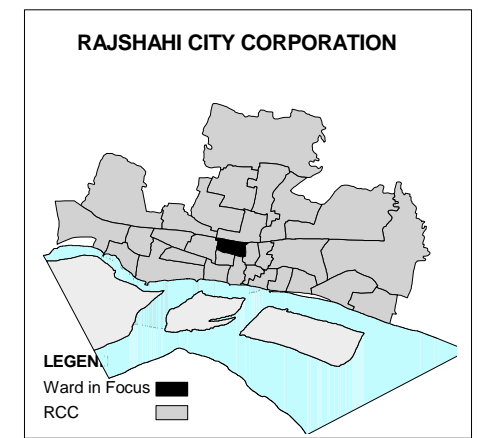
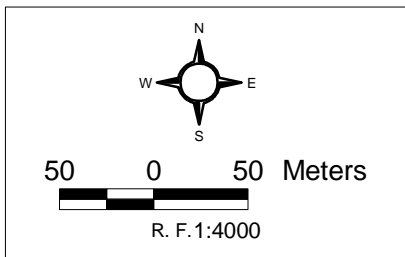
*With*  
 MEASURE Evaluation, Carolina Population Center  
 University of North Carolina at Chapel Hill.

 National Institute of Population Research and Training

*Funded by*  
 United States Agency for International Development

**LEGEND**

-  Ward Boundary
-  Mahalla Boundary
-  Rail Line
-  Road
-  Slum Cluster



88°34'30 E

88°35'

88°35'30 E