

88°35'30 E

88°36' E

SLUMS IN BANGLADESH CITIES, 2005

Rajshahi City Corporation Area

WARD No. 14

24°23'30 N

24°23'30 N

24°23'

24°23'

24°22'30 N

24°22'30 N

1. Terokhadia

Terakhadia

Shahid Kamruzzam Stadium

Girls Guide Association

Baharampur

DIV

Bilismia

Islamic Foundation

2. Newbilshimta

College Development Board

Mass Communication Office

Bangladesh Engineering Institute

Sapura P O

Barendra Academy






Sugarance Research Institute

BADC

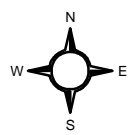
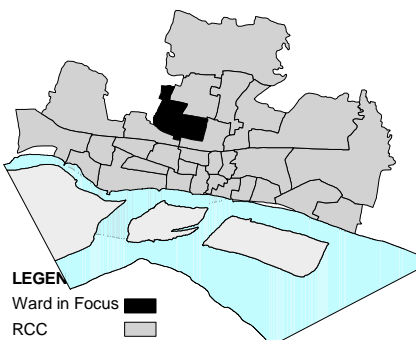
Tahsil Office

3. Upashahar Housing

LEGEND

-  Ward Boundary
-  Mahalla Boundary
-  Rail Line
-  Road
-  Slum Cluster

RAJSHAHI CITY CORPORATION



100 0 100 Meters

R. F. 1:8000

Prepared by



Centre for Urban Studies (CUS), Dhaka

With



MEASURE Evaluation, Carolina Population Center
University of North Carolina at Chapel Hill.



National Institute of Population Research and Training

Funded by



United States Agency for International Development

88°35'30 E

88°36' E