

88°36'30 E

88°37' E

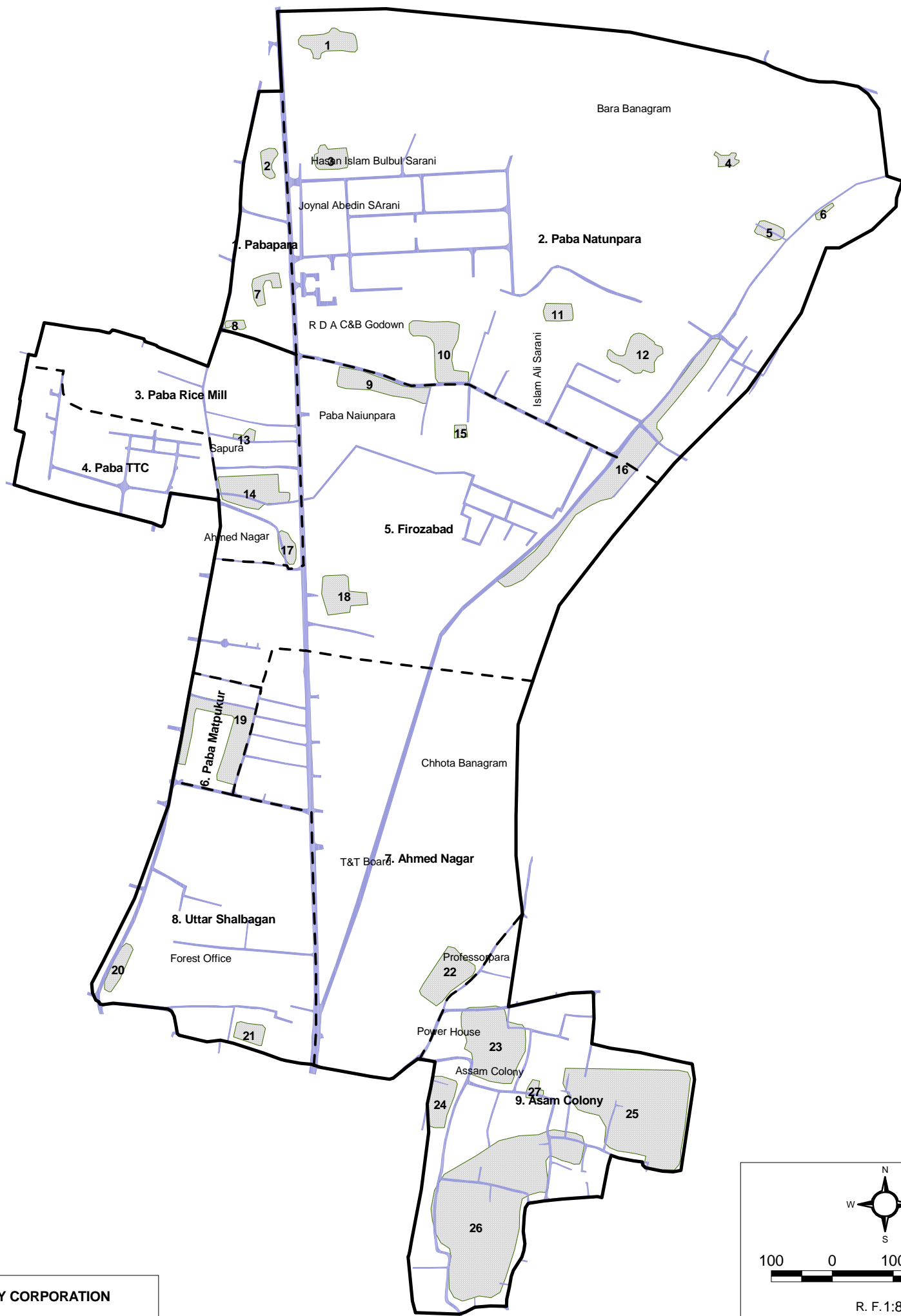
24°24' N

24°24' N

SLUMS IN BANGLADESH CITIES, 2005

Rajshahi City Corporation Area

WARD No. 18



24°23'30

24°23'30

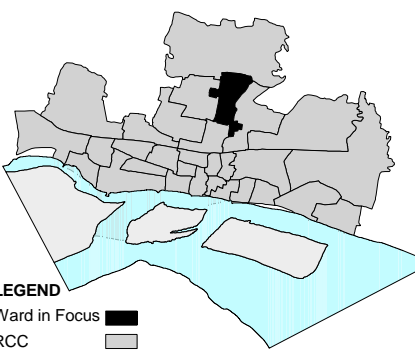
24°23'

24°23'

24°22'30 N

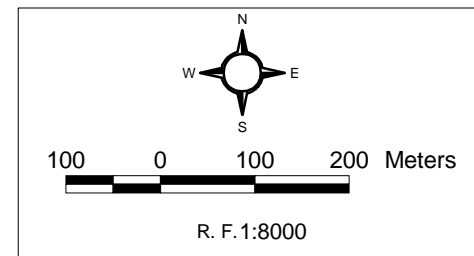
24°22'30 N

RAJSHAHI CITY CORPORATION



LEGEND

- Ward Boundary
- Mahalla Boundary
- Rail Line
- Road
- Slum Cluster



Prepared by

Centre for Urban Studies (CUS), Dhaka

With

MEASURE Evaluation, Carolina Population Center
University of North Carolina at Chapel Hill.

NIPORT
National Institute of Population Research and Training

Funded by

USAID
United States Agency for International Development

88°36'30 E

88°37' E