

**SLUMS IN BANGLADESH CITIES, 2005**  
**Rajshahi City Corporation Area**  
**WARD No. 2**

88°33' E

88°34' E

88°35' E

24°24' N

24°24' N

24°23' N

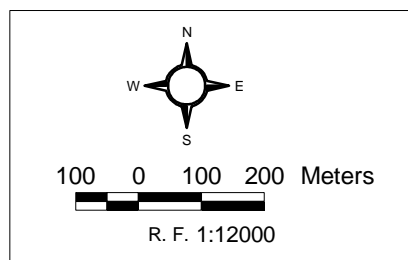
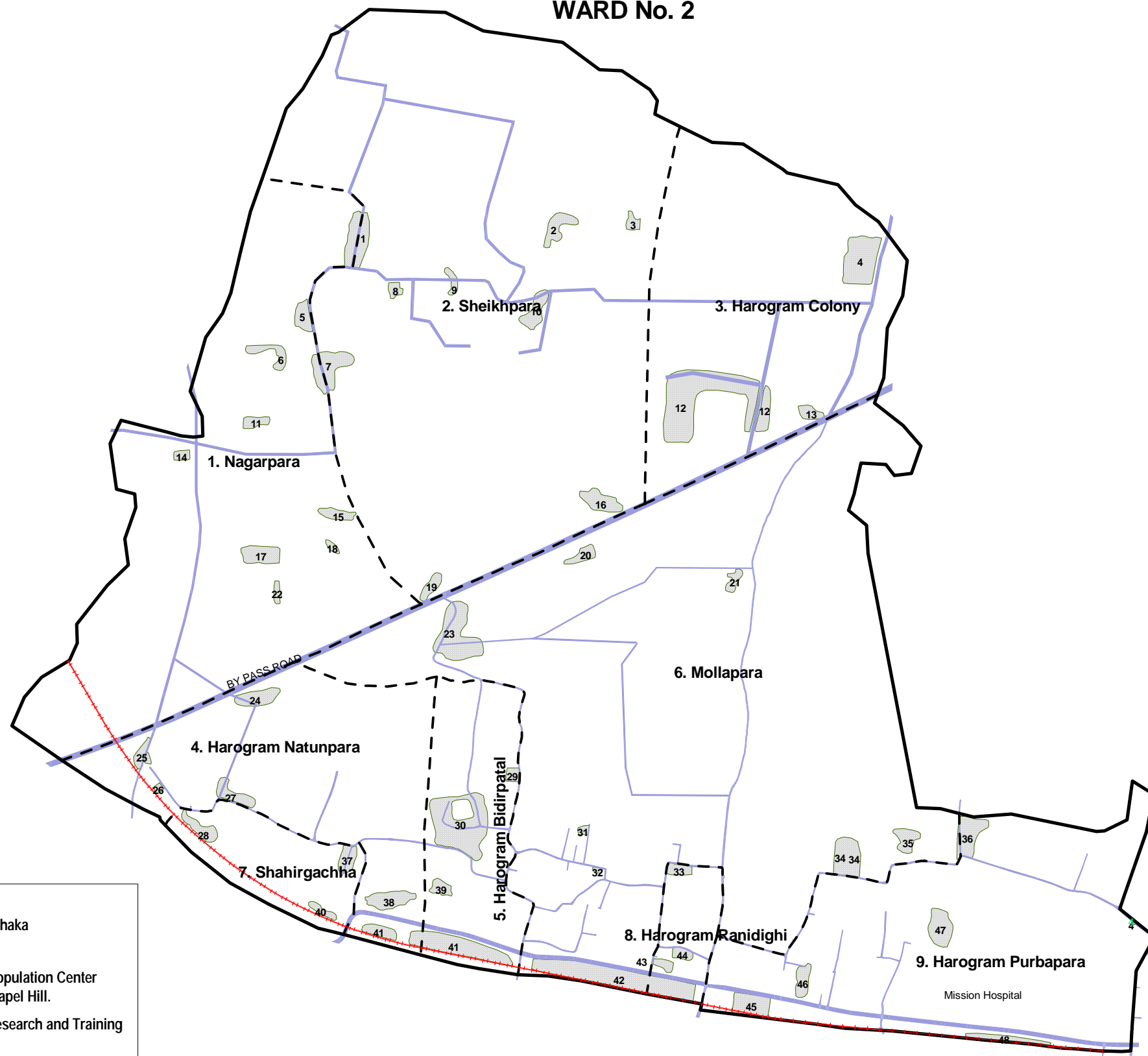
24°23' N


88°33' E


88°34' E


88°35' E


1:12000



*Prepared by*  
 Centre for Urban Studies (CUS), Dhaka

*With*  
 MEASURE Evaluation, Carolina Population Center  
 University of North Carolina at Chapel Hill.

 National Institute of Population Research and Training

*Funded by*  
 United States Agency for International Development

