

88°36'30 E

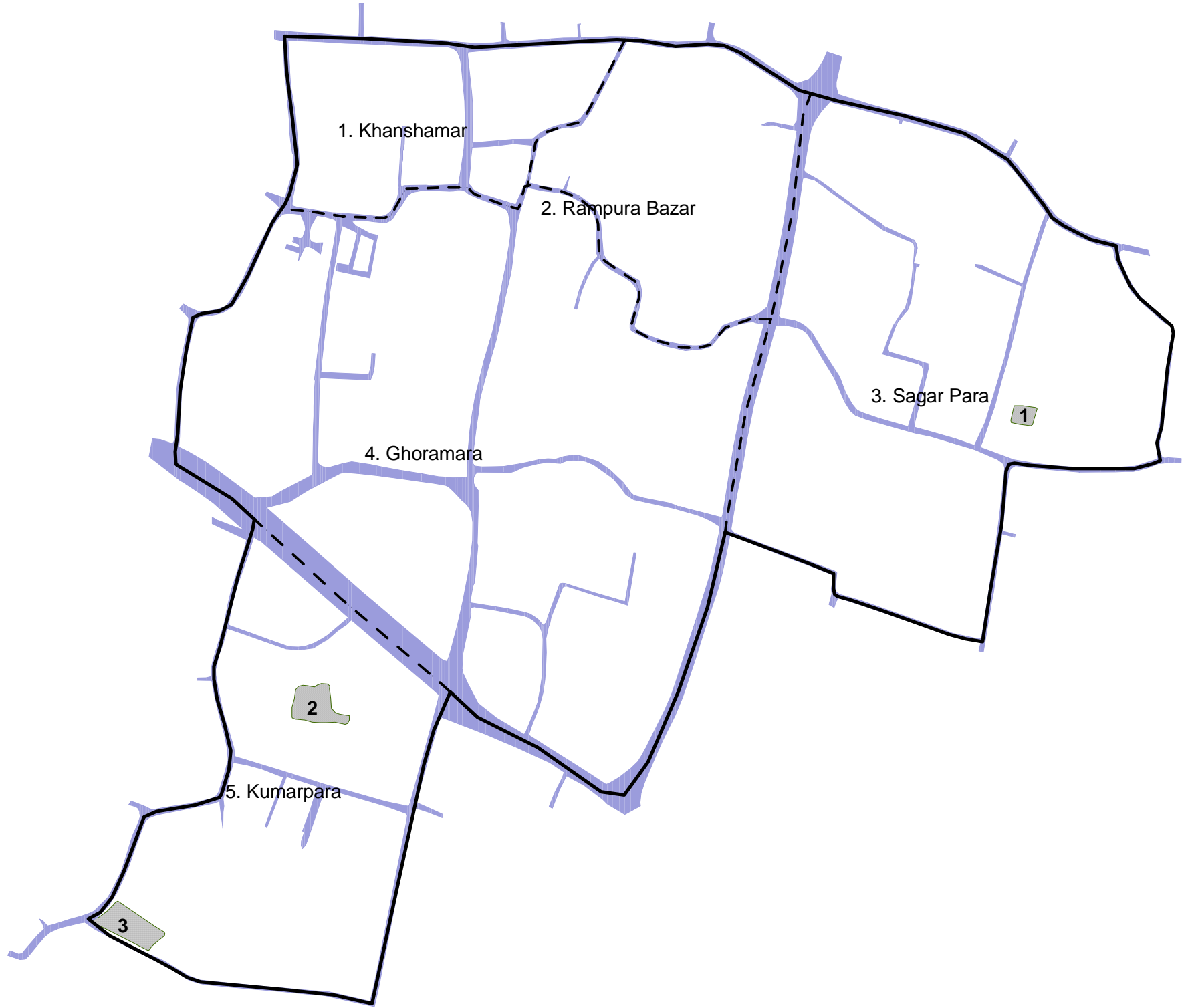
# SLUMS IN BANGLADESH CITIES, 2005

## Rajshahi City Corporation Area

### WARD No. 22

24°22' N

24°22' N

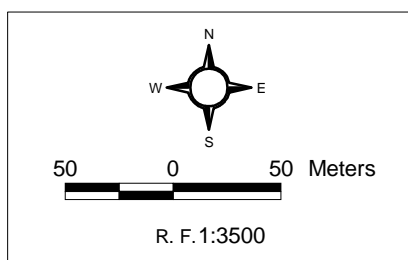
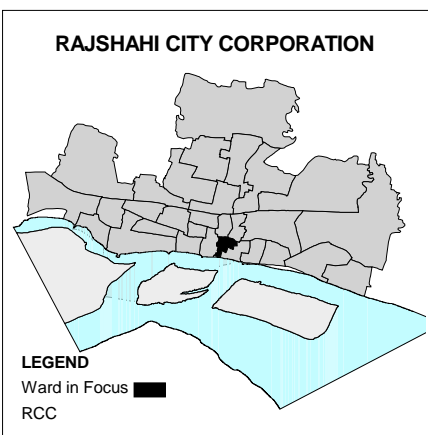


**LEGEND**

- Ward Boundary
- Mahalla Boundary
- Rail Line
- Road
- Slum Cluster

24°21'30 N

24°21'30 N



*Prepared by*  
 Centre for Urban Studies (CUS), Dhaka

*With*  
 MEASURE Evaluation, Carolina Population Center  
 University of North Carolina at Chapel Hill.

National Institute of Population Research and Training

*Funded by*  
 United States Agency for International Development

88°36'30 E