

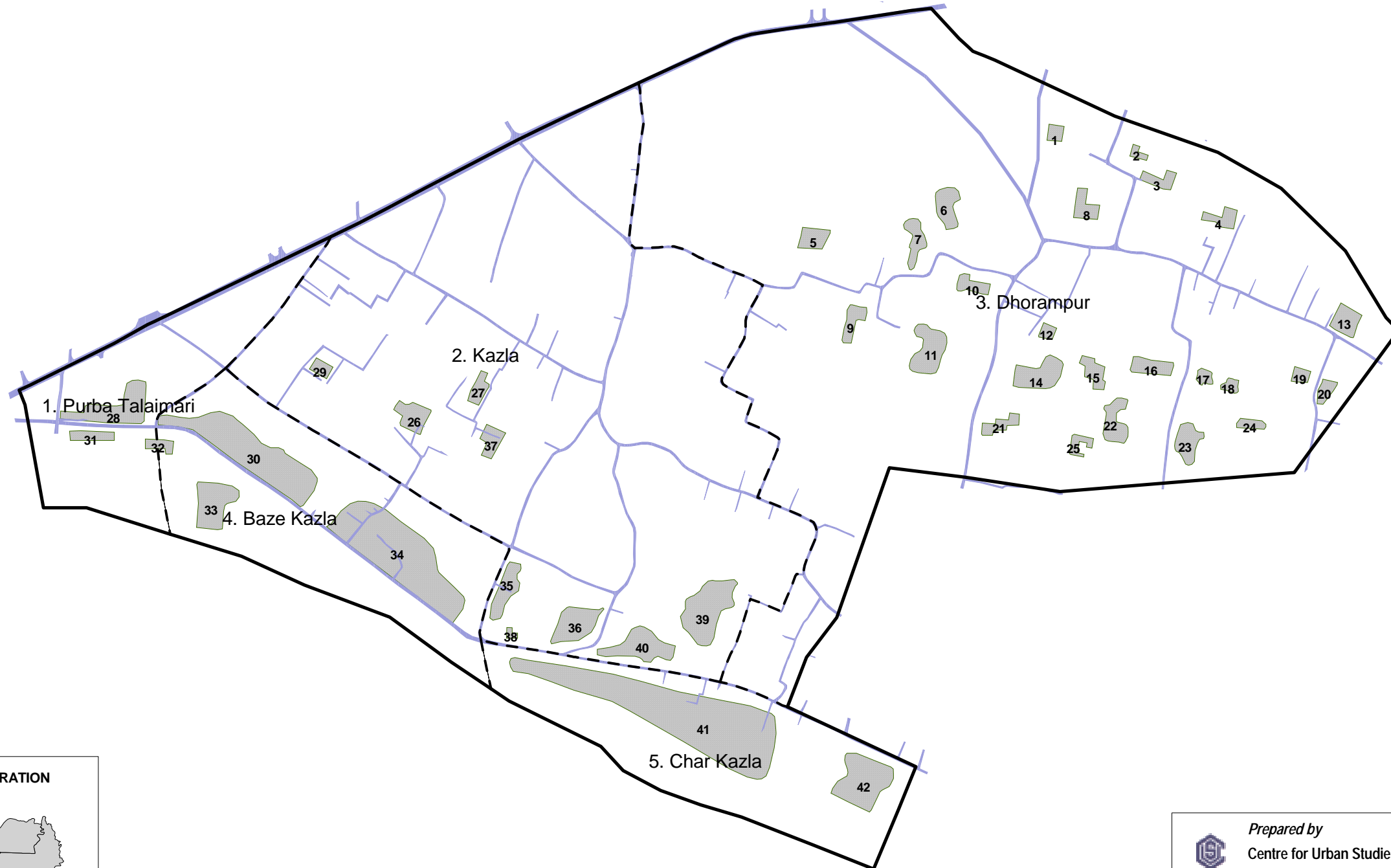
88°34'30 E

88°35' E

SLUMS IN BANGLADESH CITIES, 2005

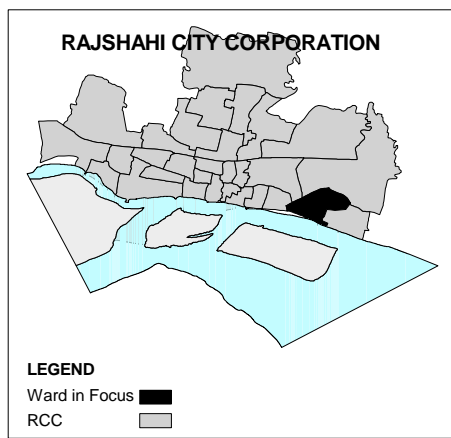
Rajshahi City Corporation Area

WARD No. 28



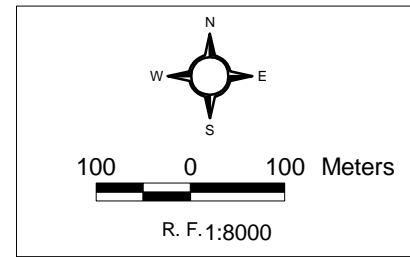
24°22'30 N

24°22'30 N



LEGEND

- Ward Boundary
- Mahalla Boundary
- Rail Line
- Road
- Slum Cluster



Prepared by
 Centre for Urban Studies (CUS), Dhaka

With
 MEASURE Evaluation, Carolina Population Center
 University of North Carolina at Chapel Hill.

National Institute of Population Research and Training

Funded by
 United States Agency for International Development

88°34'30 E

88°35' E