

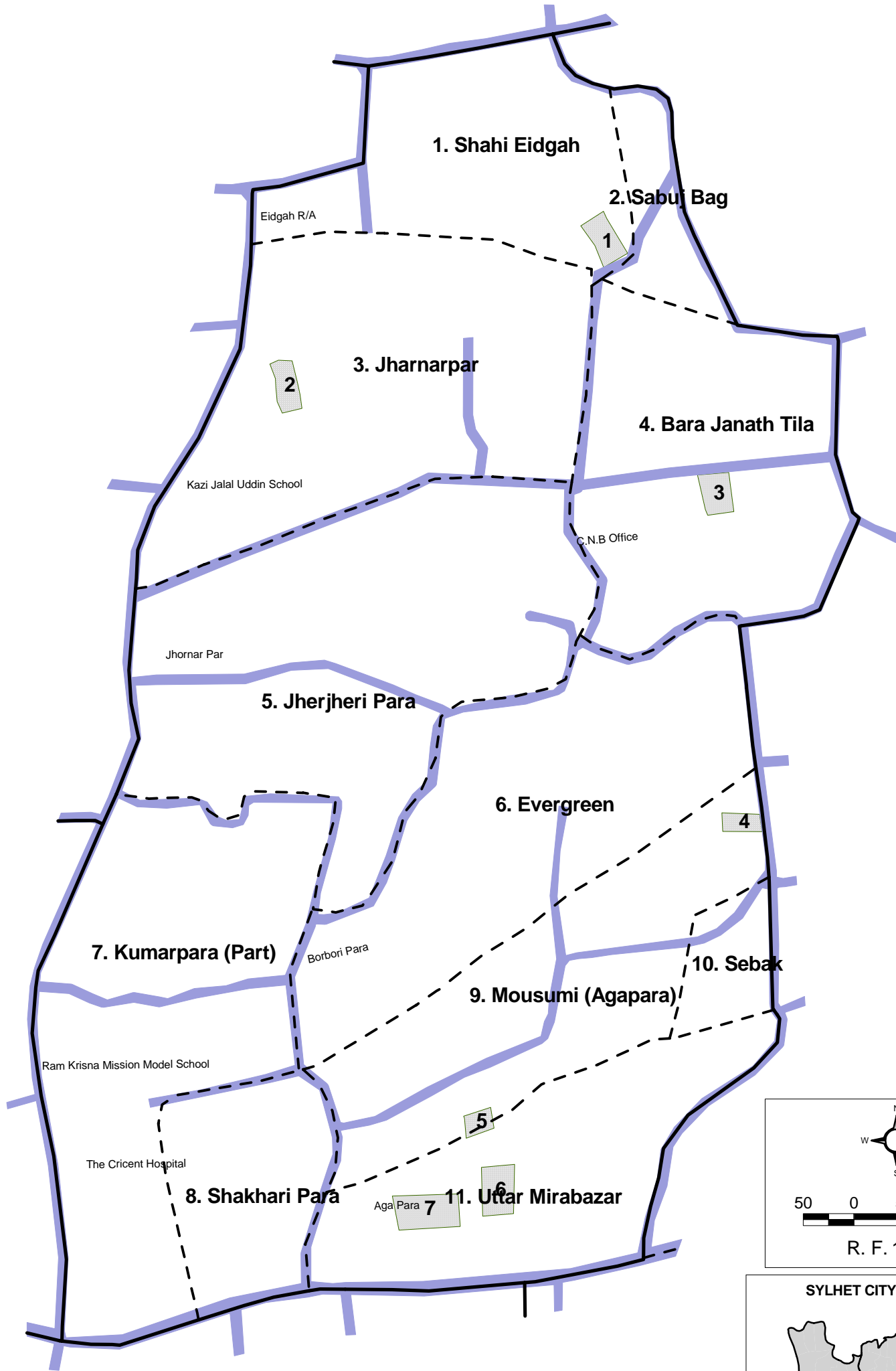
91°53' E

91°53'30 E

# SLUMS IN BANGLADESH CITIES, 2005

## Sylhet City Corporation Area

### WARD No. 18



24°54' N

24°54' N

24°53'30 N

24°53'30 N

91°53' E

91°53'30 E

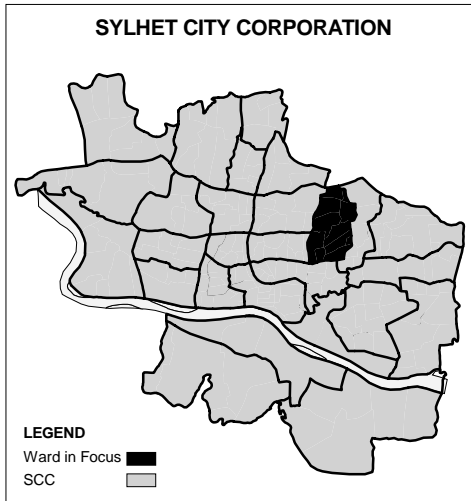
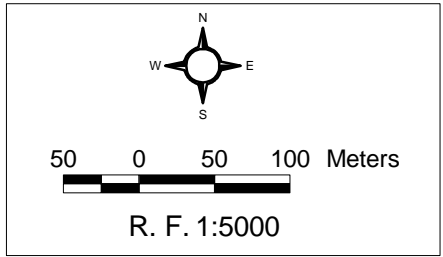
**Prepared by**  
Centre for Urban Studies (CUS), Dhaka

**With**  
MEASURE Evaluation, Carolina Population Center  
University of North Carolina at Chapel Hill.

**NIPORT**  
National Institute of Population Research and Training

**Funded by**  
USAID  
United States Agency for International Development

LEGEND	
	Ward Boundary
	Mahalla Boundary
	Rail Line
	Road
	Slum Cluster



**LEGEND**  
Ward in Focus  
SCC