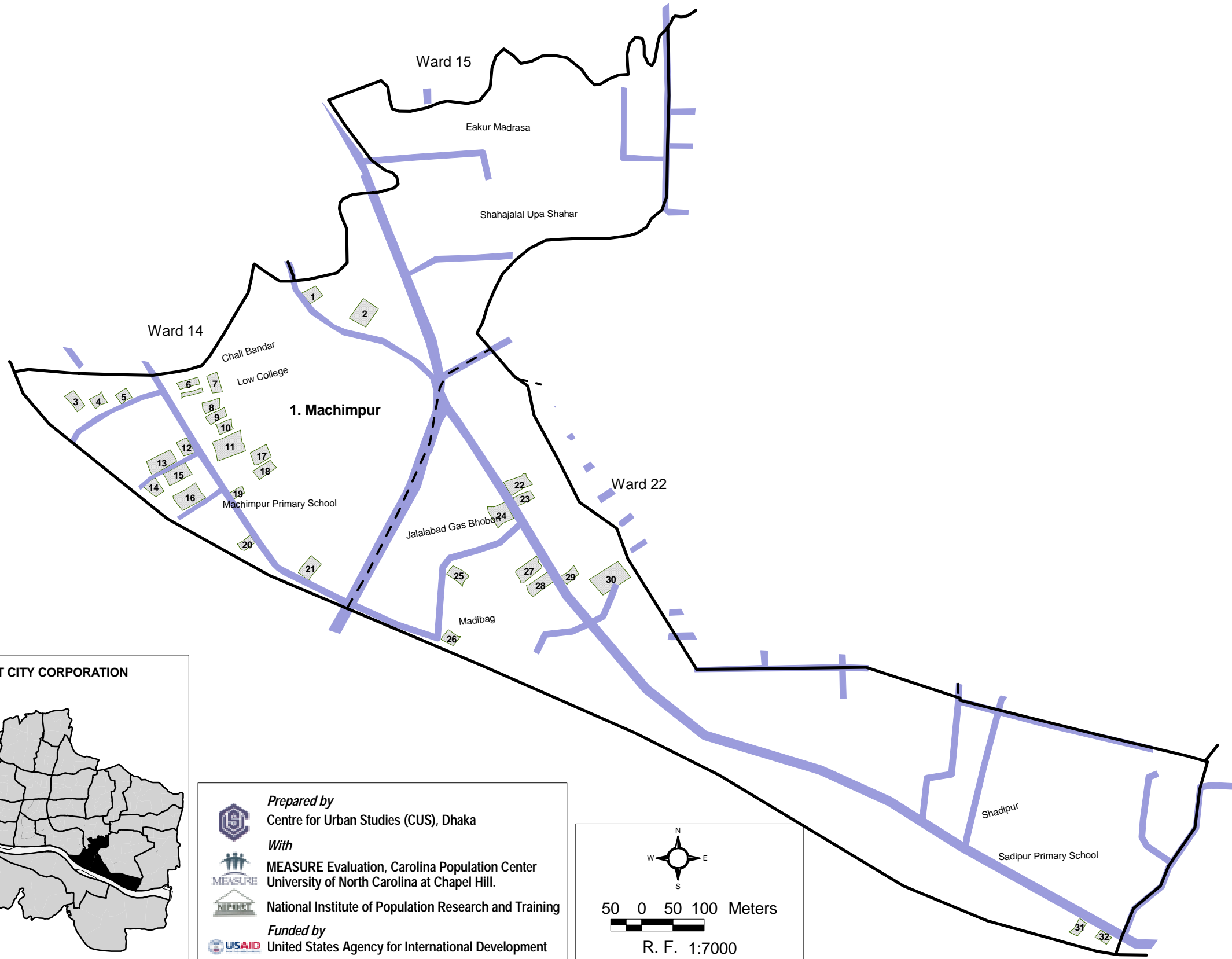


91°52'30 E 91°53' 91°53'30 E

SLUMS IN BANGLADESH CITIES, 2005

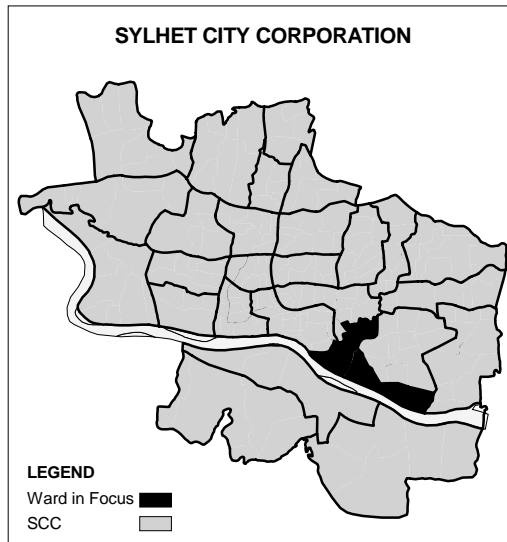
Sylhet City Corporation Area

WARD No. 23



24°53' N

24°53' N

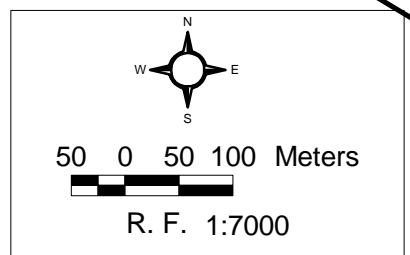


Prepared by
Centre for Urban Studies (CUS), Dhaka

With
MEASURE Evaluation, Carolina Population Center
University of North Carolina at Chapel Hill.

National Institute of Population Research and Training

Funded by
USAID United States Agency for International Development



LEGEND

- Ward Boundary
- Mahalla Boundary
- Rail Line
- Road
- Slum Cluster

91°52'30 E 91°53' 91°53'30 E