

91°52' E

91°52'30 E

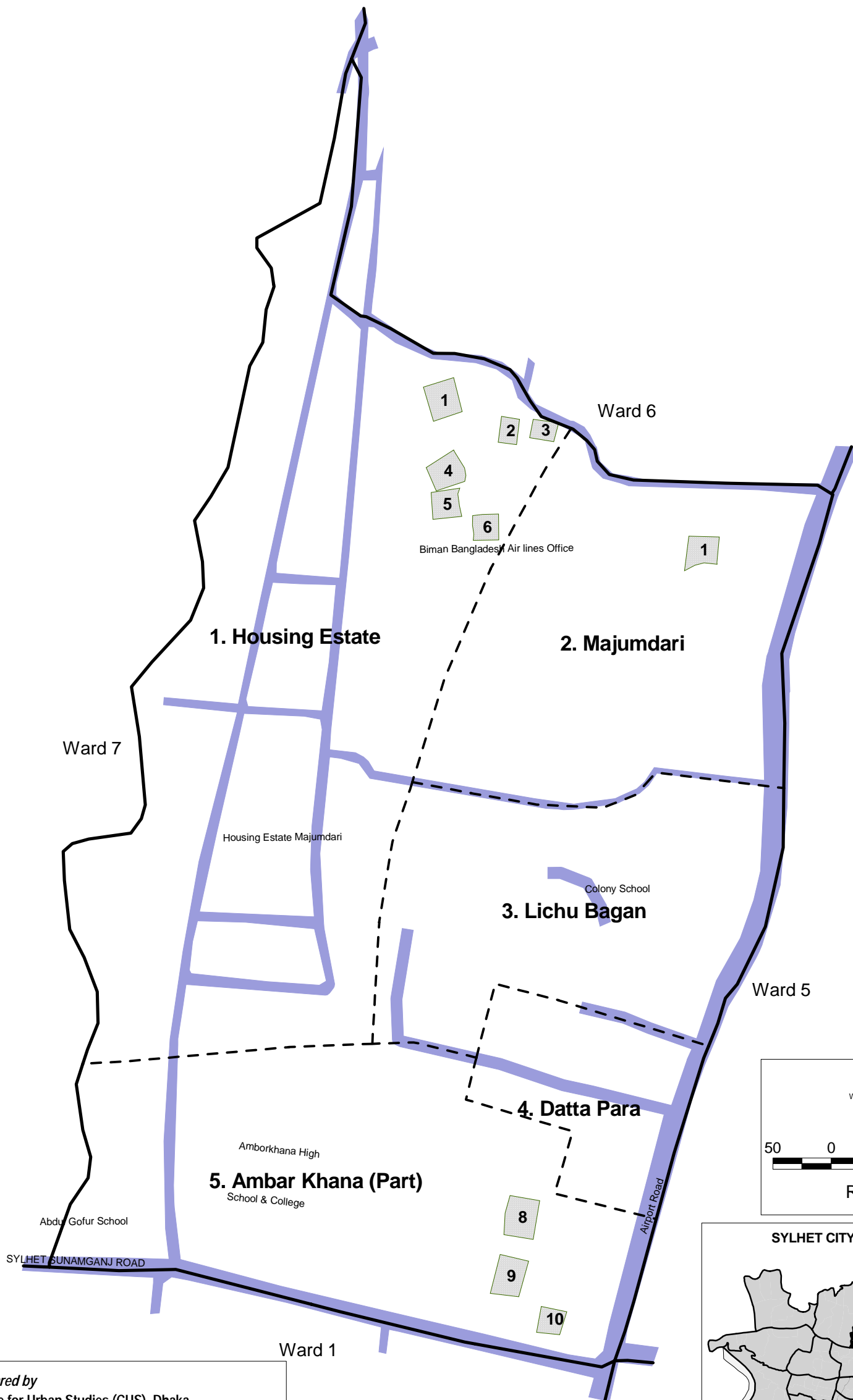
24°55' N

24°55' N

SLUMS IN BANGLADESH CITIES, 2005

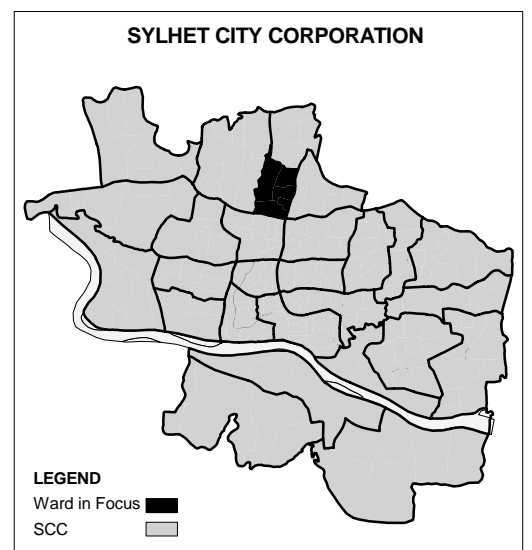
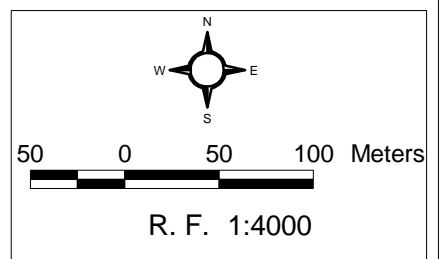
Sylhet City Corporation Area

WARD No. 4



24°54'30 N

24°54'30 N



Prepared by
Centre for Urban Studies (CUS), Dhaka

With
MEASURE Evaluation, Carolina Population Center
University of North Carolina at Chapel Hill.

NIPORT
National Institute of Population Research and Training

Funded by
USAID
United States Agency for International Development

LEGEND

- Ward Boundary
- - - Mahalla Boundary
- ++++ Rail Line
- Road
- Slum Cluster

LEGEND

- Ward in Focus
- SCC

91°52' E

91°52'30 E