

91°51'30 E

91°52' E

# SLUMS IN BANGLADESH CITIES, 2005

## Sylhet City Corporation Area

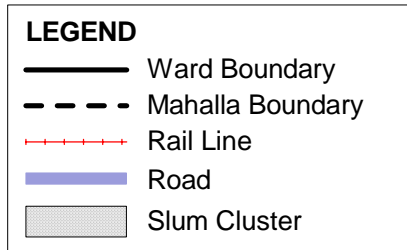
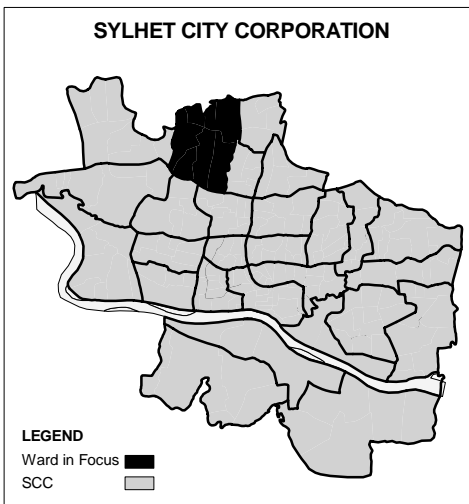
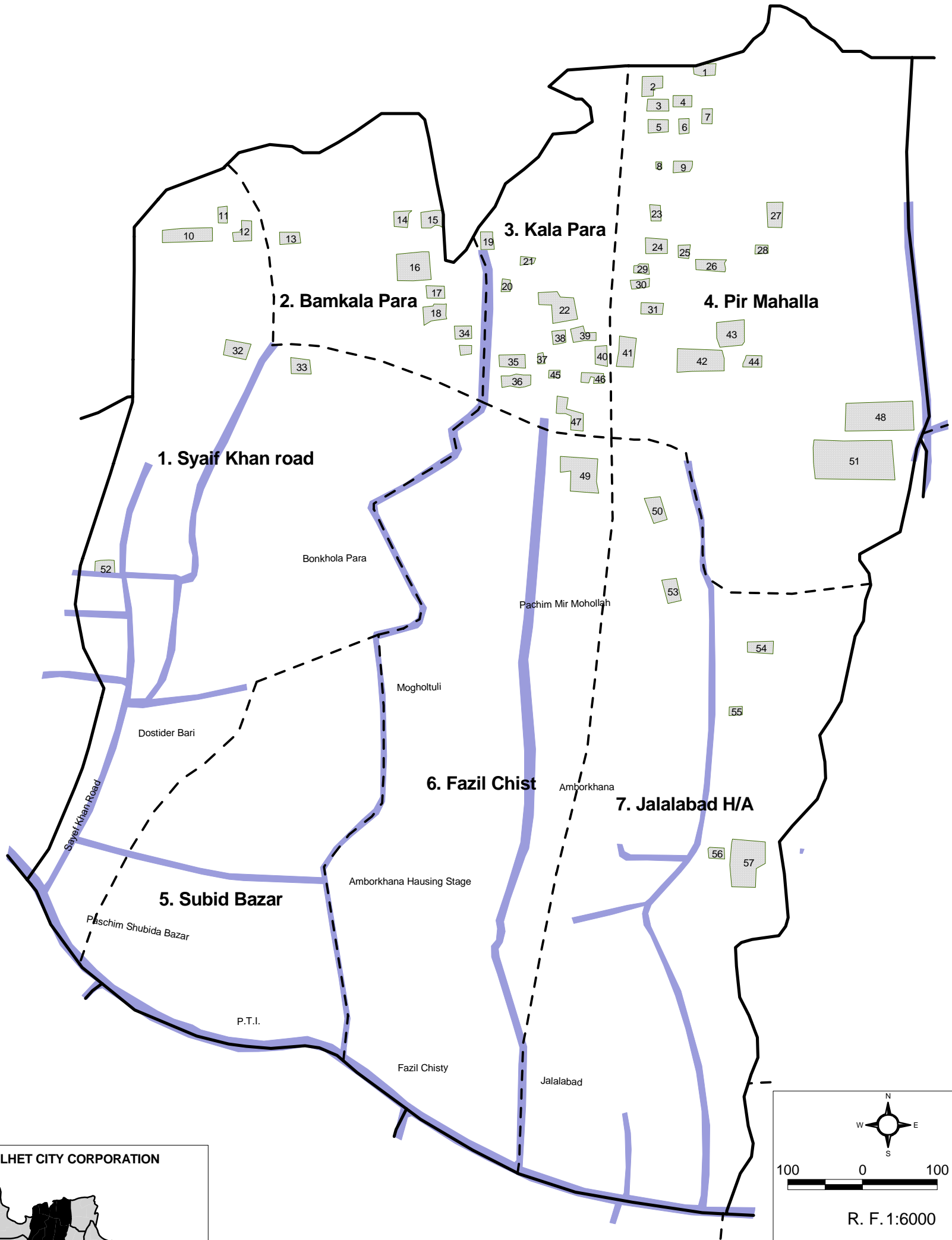
### WARD No. 7

24°55' N

24°55' N

24°54'30 N

24°54'30 N



Prepared by  
Centre for Urban Studies (CUS), Dhaka

With  
MEASURE Evaluation, Carolina Population Center  
University of North Carolina at Chapel Hill.

National Institute of Population Research and Training

Funded by  
USAID United States Agency for International Development

91°51'30 E

91°52' E